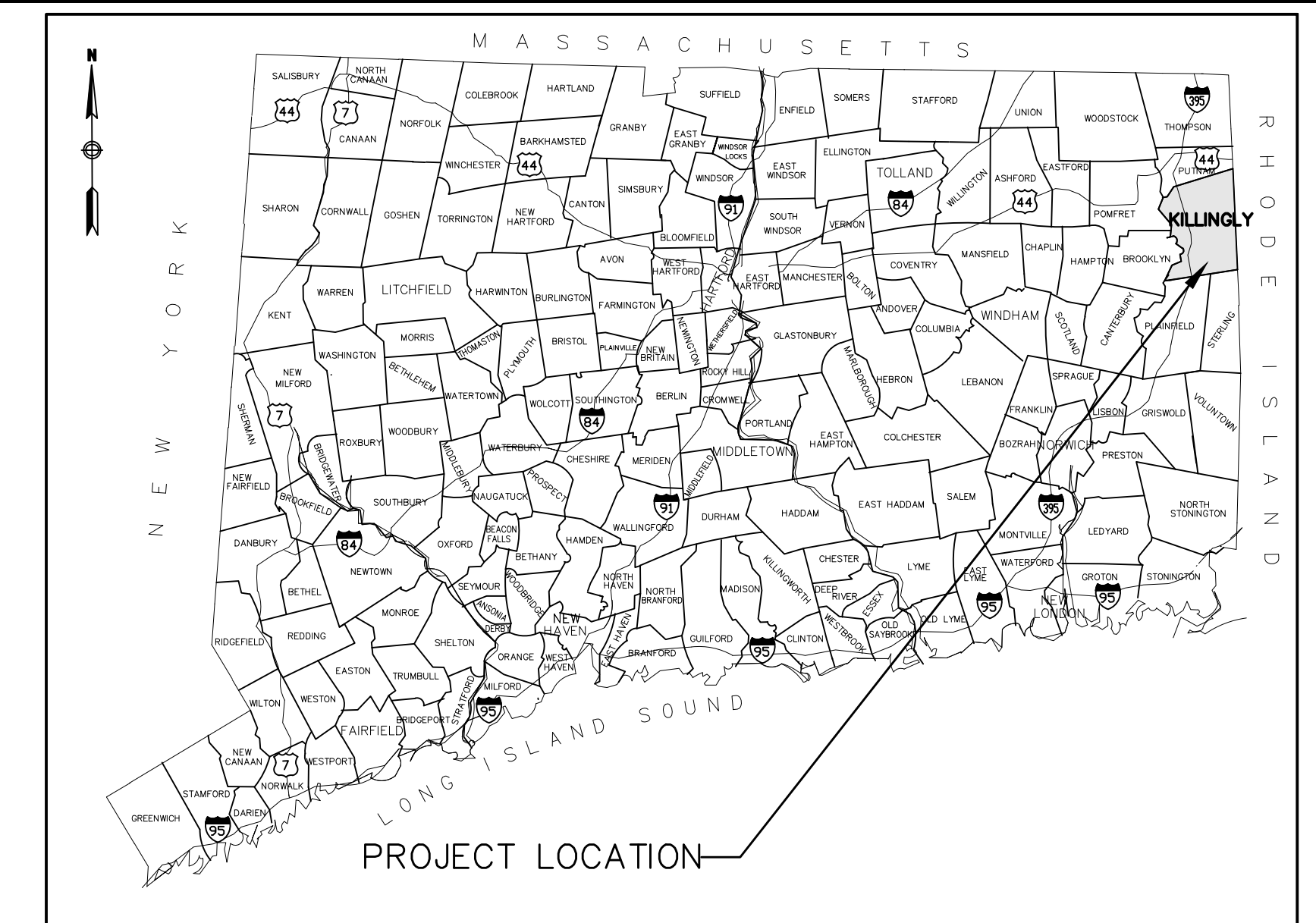




PROJECT LOCATION MAP

QUINEBAUG RIVER TRAIL PHASE V

Killingly, Connecticut



LOCATION MAP

2020 CONNECTICUT DEPARTMENT OF
TRANSPORTATION SPECIFICATIONS FORM 818
GOVERN AND JULY 2022 SUPPLEMENTAL
THERETO

DESIGNED BY: VHB
100 GREAT MEADOW ROAD, SUITE 200
WETHERSFIELD, CT 06109

CHRIS FAULKNER, PE - VHB
SENIOR PROJECT MANAGER

MARY CALORIO, TOWN MANAGER
TOWN OF KILLINGLY

LIST OF DRAWINGS		
DWG. NO.	TITLE	SHEET NO.
TLS-01	TITLE SHEET	01
GNA-01	LEGEND, ABBREVIATIONS & GENERAL NOTES	02
MDS-01 TO MDS-03	MISCELLANEOUS DETAILS	03-05
TYP-01	TYPICAL SECTION	06
EXT-01 TO EXT-05	EXISTING CONDITIONS PLANS	07-11
PLN-01 TO PLN-05	CONSTRUCTION PLANS	12-16
CTR-01 TO CTR-03	CONTROL POINT TIES	17-19
GRD-01	GRADING PLANS	20
CRO-01 TO CRO-19	CROSS SECTIONS	21-39

DECEMBER 2023



Legend

	CATCH BASIN	CC	CONCRETE CURB
	CATCH BASIN	VGC	VERTICAL GRANITE CURB
	DRAIN MANHOLE	BC	BITUMINOUS CURB
	SEWER MANHOLE	EP	EDGE OF PAVEMENT
	MANHOLE	BIT.	BITUMINOUS PAVEMENT
	WATER GATE	CONC.	CONCRETE
	FIRE HYDRANT	LS	LANDSCAPE
	GAS GATE	S/W	SIDEWALK
	STREET SIGN	C.I.	CENTER INVERT
	LIGHT POLE	UP	UTILITY POLE
	FLOOD LIGHT	RCP	REINFORCED CONCRETE PIPE
	UTILITY POLE	PVC	POLYVINYLCHLORIDE PIPE
	UTILITY POLE W/LIGHT	CMP	CORRUGATED METAL PIPE
	GUY WIRE	CPP	CORRUGATED PLASTIC PIPE
	BOLLARD/POST	DYL	DOUBLE YELLOW LINE
	SPOT ELEVATION	SWL	SINGLE WHITE LINE
	EDGE OF PAVEMENT	CLF	CHAIN LINK FENCE
	EDGE OF GRAVEL/LANDSCAPE	CB	CATCH BASIN
	BUILDING OVERHANG	MH	MANHOLE
	CURB	DMH	DRAIN MANHOLE
	STEEL BEAM/WIRE GUARD RAIL	SMH	SEWER MANHOLE
	WOOD GUARD RAIL	GTD	GRADE TO DRAIN
	BOX WIRE FENCE	OHW	OVERHEAD LINE
	CHAIN LINK FENCE	RIM=	RIM ELEVATION
	WOOD FENCE	INV=	INVERT ELEVATION
	UNDERGROUND DRAINAGE LINE	ELEV.	ELEVATION
	UNDERGROUND SEWER LINE	F.F.E.	FINISH FLOOR ELEVATION
	OVERHEAD WIRE	O/H	OVERHEAD
	UNDERGROUND ELECTRIC LINE	TYP.	TYPICAL
	UNDERGROUND GAS LINE	TR	TRANSFORMER
	UNDERGROUND WATER LINE	EM	ELECTRIC METER
	UNDERGROUND TELEPHONE LINE	GM	GAS METER
	UNDERGROUND CABLE LINE	EH	HAND HOLE
	UNDERGROUND FIBER OPTIC LINE	MB	MAILBOX
	STONE WALL	PP	PEDESTRIAN PUSH BUTTON
	TREE LINE	TS	TRAFFIC SIGNAL
	STREAM	WM	WATER METER
	WETLAND EDGE	SP	SPAN POLE
	PROPERTY LINE	TC	TRAFFIC CONTROLLER
	EASEMENT LINE	PB	PEDESTRIAN BUTTON
	STATE FREEWAY LINE	PPD	PEDESTRIAN BUTTON WITH PEDESTAL
	STATE HIGHWAY LINE	SH	SHRUB
	CITY/TOWN LAYOUT LINE	DT	DECIDUOUS TREE
		ET	EVERGREEN TREE
		DHF	DRILL HOLE FOUND
		IP	IRON PIN/REBAR FOUND
		M	MONUMENT FOUND

GENERAL NOTES

SURVEY NOTES:

- THE PROPERTY LINES SHOWN ON THIS PLAN WERE PLOTTED FROM TOWN G.I.S. AND TOWN RECORDS.
- THE EXISTING CONDITIONS DEPICTED ON THIS PLAN ARE BASED UPON AN ACTUAL ON-THE-GROUND INSTRUMENT SURVEY PERFORMED BY VHB IN JUNE 2022.
- THE LOCATIONS OF EXISTING UNDERGROUND UTILITIES DEPICTED ON THIS PLAN ARE BASED ON FIELD OBSERVATIONS AND INFORMATION OF RECORD. THEY ARE NOT WARRANTED TO BE EXACTLY LOCATED NOR IS IT WARRANTED THAT ALL UNDERGROUND UTILITIES OR OTHER STRUCTURES ARE DEPICTED ON THIS PLAN.
- HORIZONTAL DATUM AND NORTH AZIMUTH DEPICTED HEREON REFER TO THE CONNECTICUT STATE PLANE COORDINATE SYSTEM - NAD 83. ELEVATIONS AND CONTOURS DEPICTED HEREON REFER TO THE NORTH AMERICAN VERTICAL DATUM OF 1988 (NAVD 88). BOTH DATUMS WERE COMPUTED AND MEASURED USING AVERAGED REAL TIME NETWORK (RTN) GPS SOLUTION.

UNDERGROUND UTILITY NOTES:

- THE CONTRACTOR IS TO CONTACT "CALL BEFORE YOU DIG" AT 1-800-922-4455, 48-HOURS BEFORE EXCAVATING.
- THE LOCATIONS OF EXISTING UNDERGROUND UTILITIES SHOWN ON THIS PLAN ARE BASED ON FIELD OBSERVATIONS AND INFORMATION OF RECORD. THEY ARE NOT WARRANTED TO BE EXACTLY LOCATED NOR IS IT WARRANTED THAT ALL UNDERGROUND UTILITIES OR OTHER STRUCTURES ARE SHOWN ON THIS PLAN.
- THE LOCATIONS, SIZES, AND TYPES OF EXISTING UTILITIES ARE SHOWN AS AN APPROXIMATE REPRESENTATION ONLY. THE OWNER OR ITS REPRESENTATIVE(S) HAVE NOT INDEPENDENTLY VERIFIED THIS INFORMATION AS SHOWN ON THE PLANS. THE UTILITY INFORMATION SHOWN DOES NOT GUARANTEE THE ACTUAL EXISTENCE, SERVICEABILITY, OR OTHER DATA CONCERNING THE UTILITIES, NOR DOES IT GUARANTEE AGAINST THE POSSIBILITY THAT ADDITIONAL UTILITIES MAY BE PRESENT THAT ARE NOT SHOWN ON THE PLANS. PRIOR TO ORDERING MATERIALS AND BEGINNING CONSTRUCTION, THE CONTRACTOR SHALL VERIFY AND DETERMINE THE EXACT LOCATIONS, SIZES, AND ELEVATIONS OF THE POINTS OF CONNECTIONS TO EXISTING UTILITIES AND, WITHIN PUBLIC RIGHTS OF WAY, CONTRACTOR SHALL CONFIRM THERE ARE NO INTERFERENCES WITH EXISTING UTILITIES AND THE PROPOSED UTILITY ROUTES.
- BUILDING SERVICE CONNECTIONS (ELECTRIC, GAS, TELEPHONE, WATER AND SANITARY) ARE SHOWN WHEREVER POSSIBLE. THE CONTRACTOR IS TO ASSUME THAT SERVICES ARE PRESENT TO ALL BUILDINGS. THEIR LOCATIONS ARE TO BE CHECKED BY THE CONTRACTOR WITH THE APPROPRIATE UTILITY COMPANIES.
- WHERE AN EXISTING UTILITY IS FOUND TO CONFLICT WITH THE PROPOSED WORK, OR EXISTING CONDITIONS DIFFER FROM THOSE SHOWN SUCH THAT THE WORK CANNOT BE COMPLETED AS INTENDED, THE LOCATION, ELEVATION, AND SIZE OF THE UTILITY SHALL BE ACCURATELY DETERMINED WITHOUT DELAY BY THE CONTRACTOR, AND THE INFORMATION FURNISHED IN WRITING TO THE ENGINEER FOR THE RESOLUTION OF THE CONFLICT AND CONTRACTOR'S FAILURE TO NOTIFY PRIOR TO PERFORMING ADDITIONAL WORK RELEASES OWNER FROM OBLIGATIONS FOR ADDITIONAL PAYMENTS WHICH OTHERWISE MAY BE WARRANTED TO RESOLVE THE CONFLICT.
- THE LOCATION, SIZE, DEPTH, AND SPECIFICATIONS FOR CONSTRUCTION OF PROPOSED PRIVATE UTILITY SERVICES SHALL BE INSTALLED ACCORDING TO THE REQUIREMENTS PROVIDED BY, AND APPROVED BY, THE RESPECTIVE UTILITY COMPANY (GAS, TELEPHONE, ELECTRIC, FIRE ALARM, ETC.). FINAL DESIGN LOADS AND LOCATIONS TO BE COORDINATED WITH OWNER AND ENGINEER.
- IN THE EVENT THE CONTRACTOR DAMAGES AN EXISTING UTILITY SERVICE CAUSING AN INTERRUPTION IN SAID SERVICE, THE CONTRACTOR SHALL IMMEDIATELY CONTACT THE AFFECTED UTILITY AND PERFORM THE WORK AS DETAILED BY THE UTILITY AS NEEDED TO RESTORE SERVICE AT NO ADDITIONAL COST TO THE OWNER. THE CONTRACTOR SHALL NOT CONTINUE WORK OPERATIONS UNTIL THE SERVICE IS RESTORED.

SEDIMENTATION AND EROSION CONTROL NOTES:

- THE CONTRACTOR SHALL CONTROL STORMWATER RUNOFF DURING CONSTRUCTION TO PREVENT ADVERSE IMPACTS TO OFF SITE AREAS, AND SHALL BE RESPONSIBLE TO REPAIR RESULTING DAMAGES, IF ANY, AT NO COST TO OWNER.
- THE CONTRACTOR MUST INSPECT AND MAINTAIN EROSION CONTROL MEASURES AND REMOVE SEDIMENT THEREFROM ON A WEEKLY BASIS AND WITHIN TWELVE HOURS AFTER EACH STORM EVENT AND DISPOSE OF SEDIMENTS IN ACCORDANCE WITH THE APPLICABLE SECTIONS OF THE SPECIFICATIONS.
- THE CONTRACTOR SHALL BE FULLY RESPONSIBLE TO CONTROL CONSTRUCTION SUCH THAT SEDIMENTATION SHALL NOT AFFECT REGULATORY PROTECTED AREAS, WHETHER SUCH SEDIMENTATION IS CAUSED BY WATER, WIND, OR DIRECT DEPOSIT.
- UPON COMPLETION OF CONSTRUCTION AND ESTABLISHMENT OF PERMANENT GROUND COVER, THE CONTRACTOR SHALL REMOVE AND DISPOSE OF EROSION CONTROL MEASURES AND CLEAN SEDIMENT AND DEBRIS FROM THE ENTIRE DRAINAGE STRUCTURES WITHIN THE PROJECT LIMITS. THIS WORK WILL NOT BE MEASURED FOR PAYMENT.
- PRIOR TO STARTING ANY OTHER WORK ON THE SITE, THE CONTRACTOR SHALL NOTIFY THE APPROPRIATE AGENCIES AND SHALL INSTALL EROSION CONTROL MEASURES AT THE BOTTOM OF FILL SLOPES AND AS IDENTIFIED IN FEDERAL, STATE, AND LOCAL APPROVAL DOCUMENTS PERTAINING TO THIS PROJECT.
- THE CONTRACTOR SHALL PERFORM CONSTRUCTION SEQUENCING SUCH THAT EARTH MATERIALS ARE EXPOSED FOR A MINIMUM OF TIME BEFORE THEY ARE COVERED, SEEDED, OR OTHERWISE STABILIZED TO PREVENT EROSION.

DRAINAGE NOTES:

- THE CONTRACTOR SHALL FIELD VERIFY THE LOCATION, SIZE, INVERTS, AND TYPES OF EXISTING PIPES AT ALL PROPOSED POINTS OF CONNECTION PRIOR TO ORDERING MATERIALS. WHERE AN EXISTING UTILITY IS FOUND TO CONFLICT WITH THE PROPOSED WORK, THE LOCATION, ELEVATION, AND SIZE OF THE UTILITY SHALL BE ACCURATELY DETERMINED WITHOUT DELAY BY THE CONTRACTOR. THE INFORMATION SHALL BE FURNISHED IN WRITING TO THE ENGINEER FOR THE RESOLUTION OF THE CONFLICT.

GENERAL CONSTRUCTION NOTES:

- UPON AWARD OF CONTRACT, CONTRACTOR SHALL MAKE NECESSARY CONSTRUCTION NOTIFICATIONS AND APPLY FOR AND OBTAIN NECESSARY PERMITS, PAY FEES, AND POST BONDS ASSOCIATED WITH THE WORK INDICATED ON THE DRAWINGS, IN THE SPECIFICATIONS, AND IN THE CONTRACT DOCUMENTS. DO NOT CLOSE OR OBSTRUCT ROADWAYS, SIDEWALKS, AND FIRE HYDRANTS, WITHOUT APPROPRIATE PERMITS.
- ALL WORK SHALL BE PERFORMED IN CONFORMANCE WITH THE CONDITIONS OF APPROVAL OUTLINED IN ALL STATE AND LOCAL PERMITS. THE CONTRACTOR SHALL BE RESPONSIBLE FOR REVIEWING THIS INFORMATION PRIOR TO CONSTRUCTION AND CONFORMING TO THE CONDITIONS AS REQUIRED DURING CONSTRUCTION.
- THE CONTRACTOR SHALL BE RESPONSIBLE FOR SITE SECURITY AND JOB SAFETY. CONSTRUCTION ACTIVITIES SHALL BE IN ACCORDANCE WITH OSHA STANDARDS AND LOCAL REQUIREMENTS.
- ACCESSIBLE ROUTES AND WALKWAYS SHALL BE CONSTRUCTED IN CONFORMANCE WITH THE FEDERAL AMERICANS WITH DISABILITIES ACT AND WITH STATE AND LOCAL LAWS AND REGULATIONS (WHICHEVER ARE MORE STRINGENT).
- ACCESS TO RESIDENCES AND BUSINESSES SHALL BE PROVIDED BY THE CONTRACTOR AT ALL TIMES DURING CONSTRUCTION. THE COSTS ASSOCIATED WITH COORDINATING AND MAINTAINING ACCESS TO RESIDENCES AND BUSINESSES SHALL BE INCLUDED IN THE LUMP SUM COST FOR "MAINTENANCE AND PROTECTION OF TRAFFIC".
- TRAFFIC SIGNAGE AND PAVEMENT MARKINGS SHALL CONFORM TO THE MANUAL ON UNIFORM TRAFFIC CONTROL DEVICES, LATEST EDITION.
- AREAS OUTSIDE THE LIMITS OF PROPOSED WORK DISTURBED BY THE CONTRACTOR'S OPERATIONS SHALL BE RESTORED BY THE CONTRACTOR TO THEIR ORIGINAL CONDITION AT THE CONTRACTOR'S EXPENSE.
- DAMAGE RESULTING FROM CONSTRUCTION LOADS SHALL BE REPAIRED BY THE CONTRACTOR AT NO ADDITIONAL COST TO OWNER.
- THE CONTRACTOR IS ADVISED THAT ADDITIONAL "NOTES" MAY BE FOUND ON SUBSEQUENT SHEETS OF THE CONTRACT PLANS AND SUCH "NOTES" WHILE PERTAINING TO THE SPECIFIC DRAWINGS THEY ARE PLACED ON, ALSO SUPPLEMENT THE GENERAL NOTES LISTED HEREIN.
- EXCEPT AS NOTED, THE PROJECT SPECIFIC PLANS AND DETAILS CONTAINED HEREIN SHALL TAKE PRECEDENCE OVER THE STANDARD DETAILS.
- MAILBOXES, BOLLARDS, ETC THAT ARE NOT NOTED TO BE REMOVED SHALL REMAIN IN PLACE AND SHALL BE PROTECTED THROUGHOUT THE DURATION OF CONSTRUCTION. ACCESS TO THESE FACILITIES SHALL BE MAINTAINED THROUGHOUT CONSTRUCTION.
- PRIOR TO SUBMITTING A BID, THE CONTRACTOR MUST VISIT THE SITE AND IDENTIFY EXISTING CONDITIONS AND DIFFICULTIES THAT WILL AFFECT THE WORK TO BE PERFORMED. NO COMPENSATION SHALL BE GRANTED FOR ADDITIONAL WORK CAUSED BY UNFAMILIARITY WITH THE SITE CONDITIONS THAT ARE VISIBLE OR READILY IDENTIFIED BY EXPERIENCED OBSERVERS.
- THE CONTRACTOR SHALL ESTABLISH TURN AROUND AREAS AS REQUIRED AND AS APPROVED BY THE ENGINEER. TURN AROUND AREAS SHALL BE LOCATED OUTSIDE OF ALL ENVIRONMENTALLY REGULATED AREAS.
- THE CONTRACTOR SHALL NOT STORE OR STOCKPILE MATERIAL WITHIN THE REGULATED FLOODWAY OR FLOODPLAIN OF THE QUINEBAUG RIVER.

REV.	DATE	DESCRIPTION	SHEET. NO.

DESIGNER: EAN
DRAFTER: EAN
CHECKED BY: CF
APPROVED BY: SON



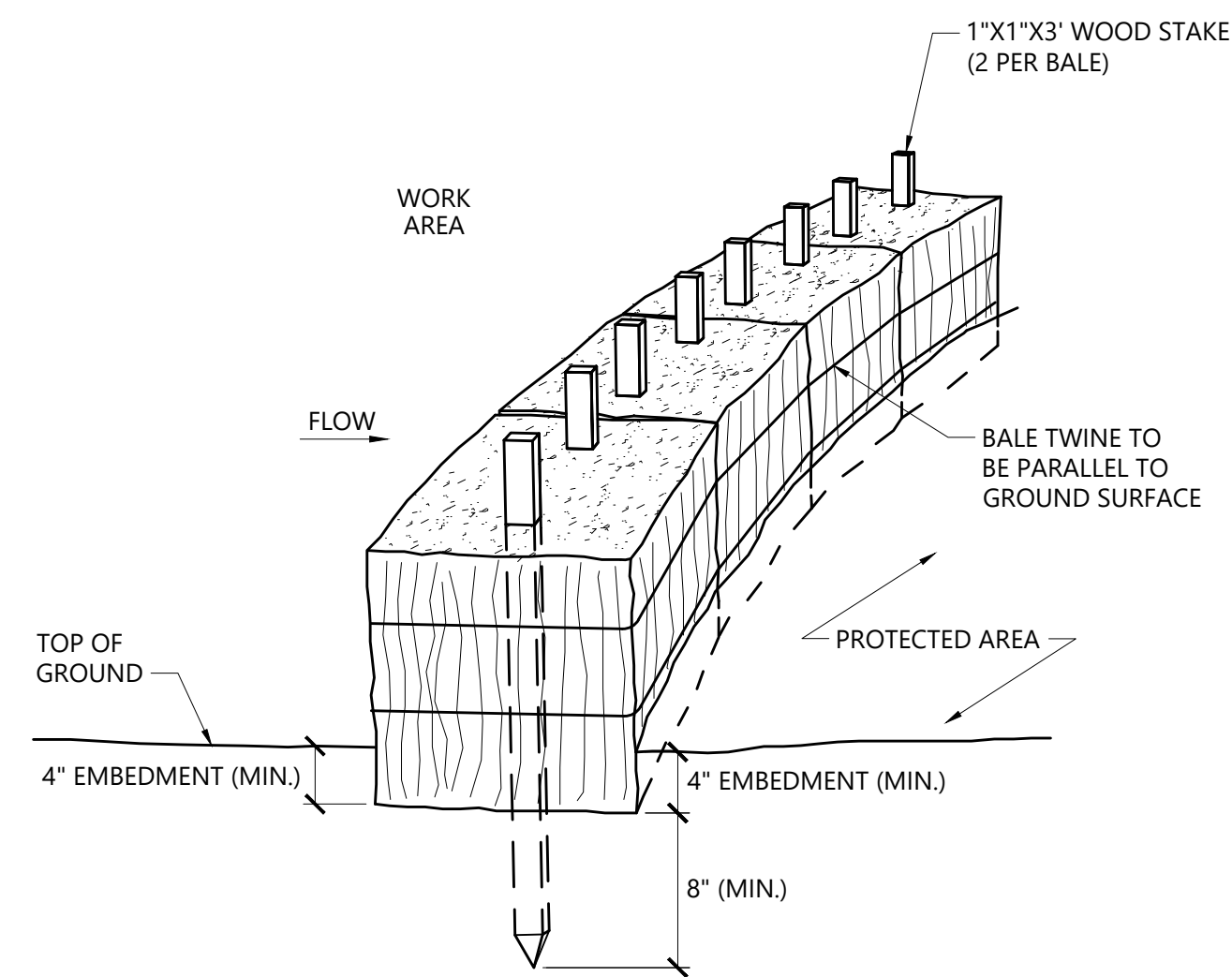
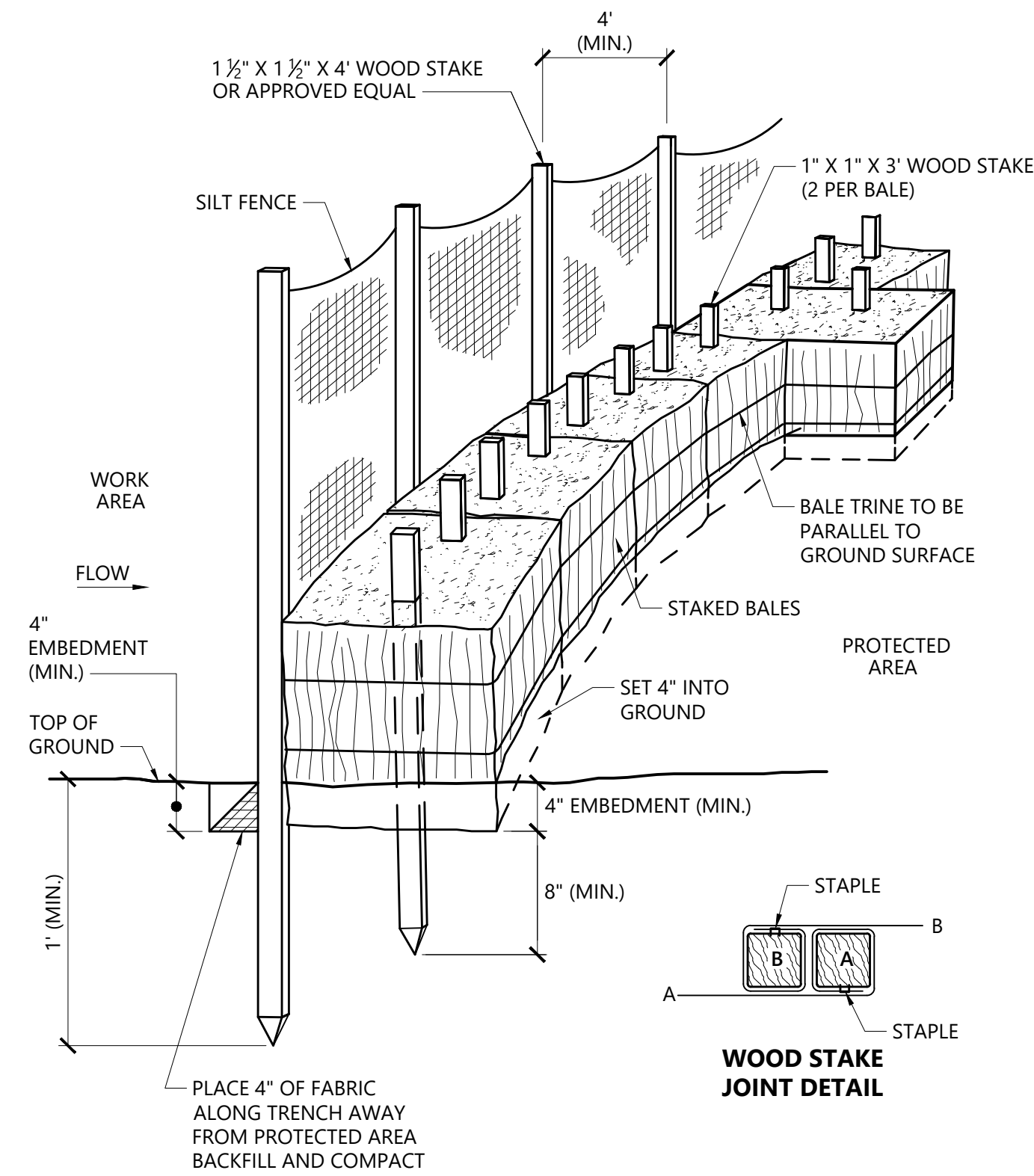
Engineers Scientists Planners Designers

ISSUED FOR CONSTRUCTION DATE: DECEMBER, 2023

PROJECT TITLE: QUINEBAUG RIVER TRAIL PHASE V
CADD FILENAME: GNA-42970.DWG

TOWN: KILLINGLY
DRAWING TITLE: LEGEND, ABBREVIATIONS & GENERAL NOTES

PROJECT NO.: 42970.00
DRAWING NO.: GNA-01
SHEET NO.: 02 OF 37



WOOD STAKE JOINT DETAIL

DETAIL NOTES:

1. THE CONTRACTOR SHALL MAINTAIN OR REPLACE THE SEDIMENTATION CONTROL SYSTEM THROUGHOUT THE CONSTRUCTION DURATION AND UNTIL ALL DISTURBED AREAS HAVE BEEN STABILIZED.
2. THE CONTRACTOR SHALL INSPECT THE SYSTEM ONCE A WEEK AND WITHIN 12 HOURS OF THE END OF A STORM WITH A RAINFALL AMOUNT OF 0.5 INCHES OR GREATER.
3. THE CONTRACTOR SHALL CLEANOUT ACCUMULATED SEDIMENT WHEN ONE HALF OF THE ORIGINAL HEIGHT OF THE SYSTEM IS FILLED WITH SEDIMENT, OR AS ORDERED BY THE ENGINEER.
4. FOLLOWING CONSTRUCTION, THE CONTRACTOR SHALL CLEAN ALL DRAINAGE FACILITIES WITHIN THE PROJECT LIMITS OF ANY ACCUMULATED SEDIMENT AND TRANSPORT SEDIMENT OFF SITE.
5. ALL COSTS ASSOCIATED WITH INSTALLING, MAINTAINING AND THE REMOVAL OF SILT FENCE/HAY BALE BARRIER SHALL BE INCLUDED IN THE CONTRACT UNIT COST PER LINEAR FOOT FOR "SEDIMENTATION CONTROL SYSTEM."
6. THE CONTRACTOR SHALL PLACE ONE BALE PERPENDICULAR ALONG BALE BARRIER (100' O.C.).

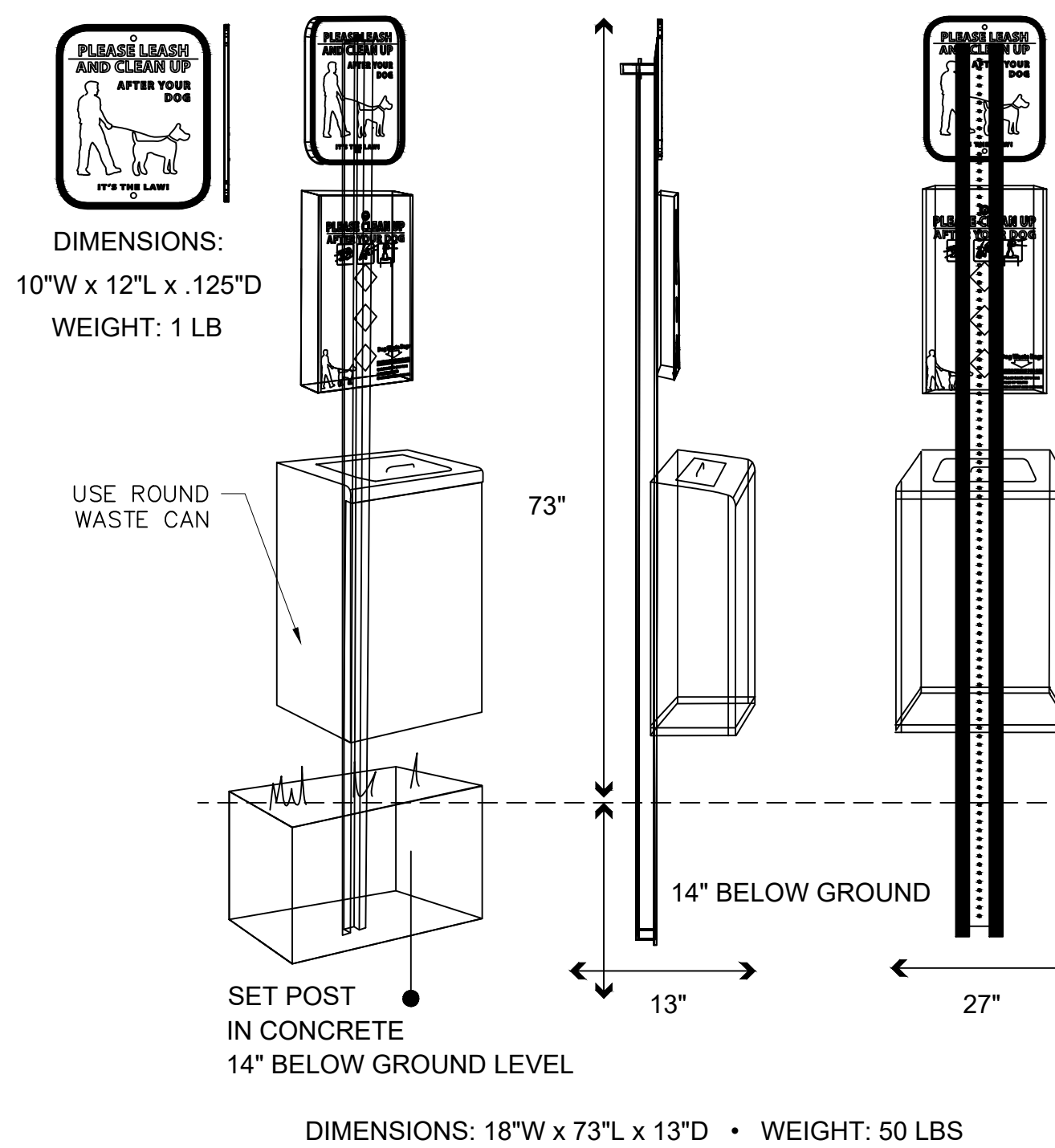
SILT FENCE/HAY BALE BARRIER
N.T.S.

1. THE CONTRACTOR SHALL MAINTAIN OR REPLACE THE SEDIMENTATION CONTROL SYSTEM THROUGHOUT THE CONSTRUCTION DURATION AND UNTIL ALL DISTURBED AREAS HAVE BEEN STABILIZED.
2. THE CONTRACTOR SHALL INSPECT THE SYSTEM ONCE A WEEK AND WITHIN 12 HOURS OF THE END OF A STORM WITH A RAINFALL AMOUNT OF 0.5 INCHES OR GREATER.
3. THE CONTRACTOR SHALL CLEANOUT ACCUMULATED SEDIMENT WHEN ONE HALF OF THE ORIGINAL HEIGHT OF THE SYSTEM IS FILLED WITH SEDIMENT, OR AS ORDERED BY THE ENGINEER.
4. FOLLOWING CONSTRUCTION, THE CONTRACTOR SHALL CLEAN ALL DRAINAGE FACILITIES WITHIN THE PROJECT LIMITS OF ANY ACCUMULATED SEDIMENT AND TRANSPORT SEDIMENT OFF SITE.
5. ALL COSTS ASSOCIATED WITH INSTALLING, MAINTAINING AND THE REMOVAL OF HAY BALE BARRIER SHALL BE INCLUDED IN THE CONTRACT UNIT COST PER LINEAR FOOT FOR "SEDIMENTATION CONTROL SYSTEM."

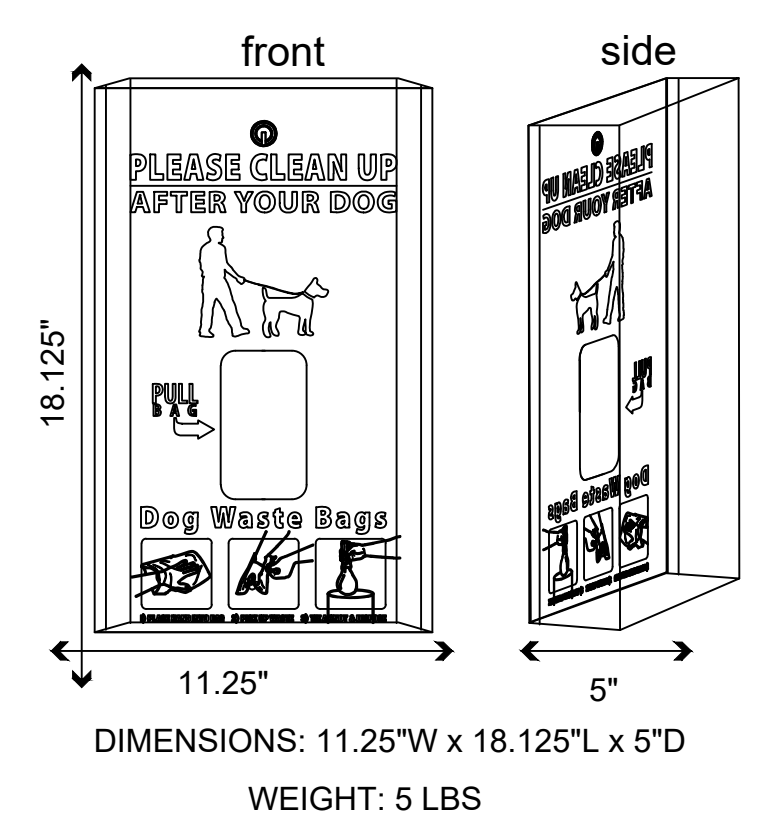
HAY BALE BARRIER
N.T.S.



SIGN



SINGLpul® & The MittN BAG™ DISPENSER



DOG WASTE STATION
N.T.S.

REV.	DATE	DESCRIPTION REVISIONS	SHEET NO.

NOT TO SCALE
N.T.S.

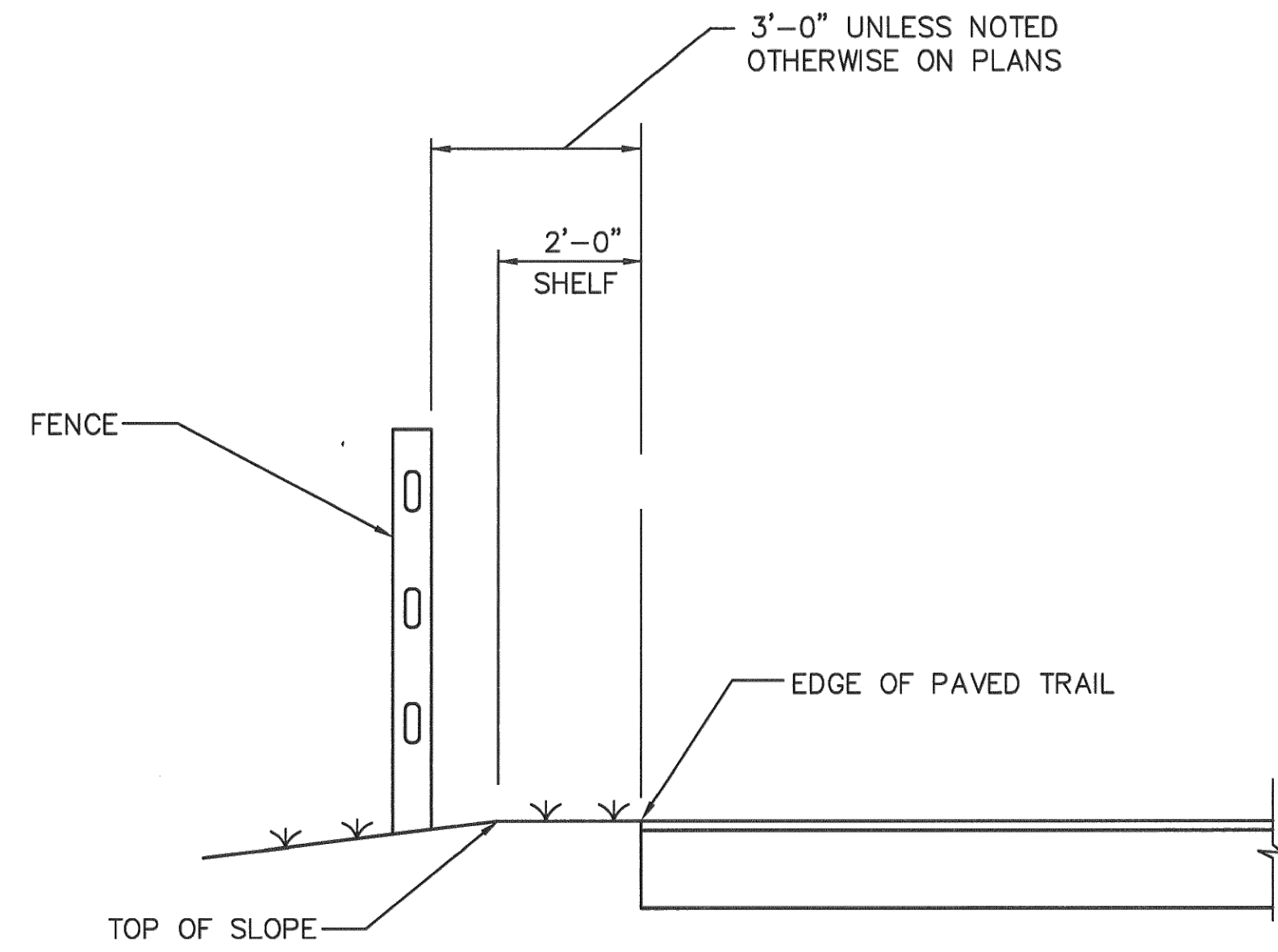
DESIGNER: EAN
DRAFTER: EAN
CHECKED BY: CF
APPROVED BY: SON

ISSUED FOR CONSTRUCTION DATE: DECEMBER, 2023

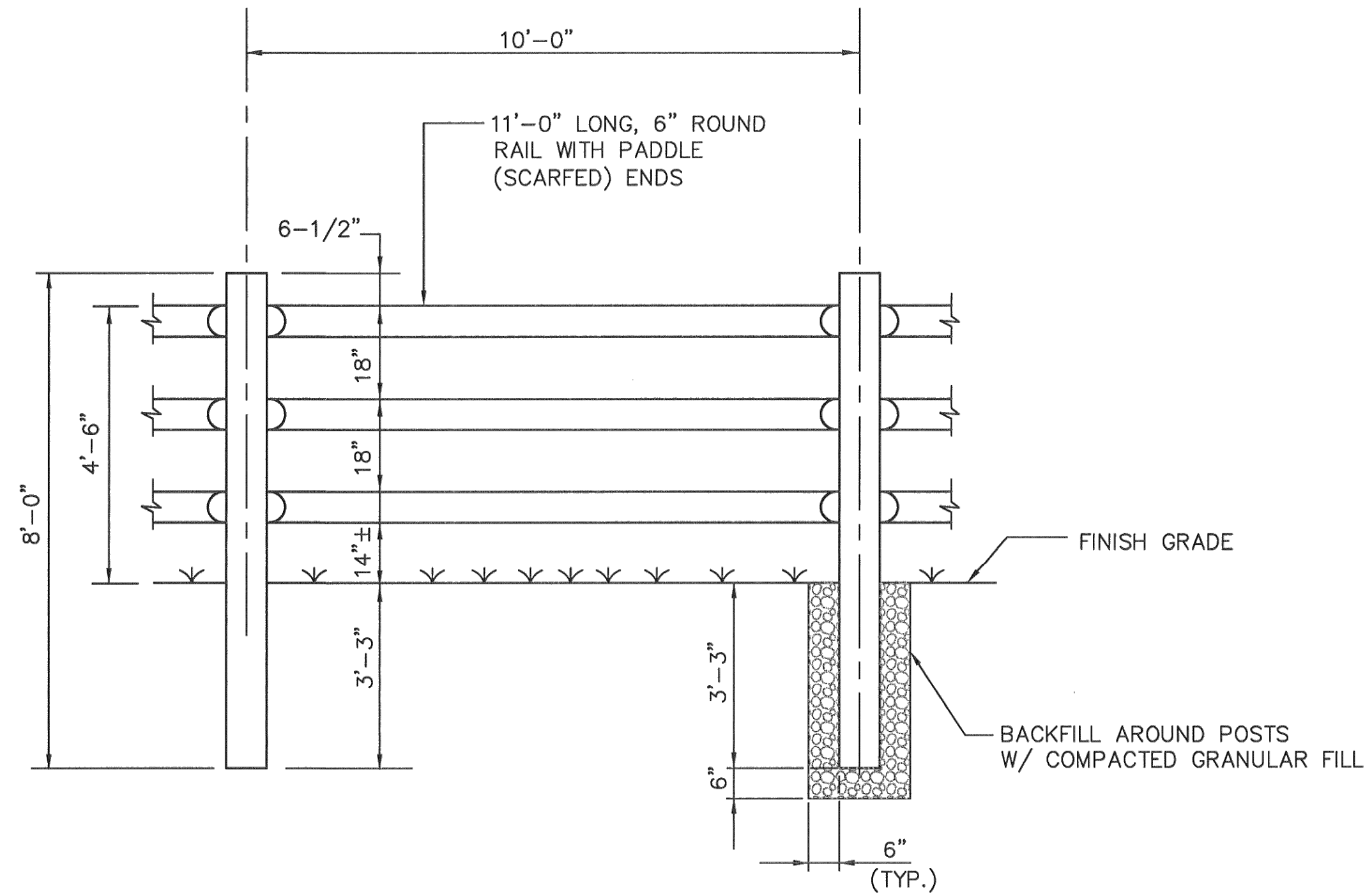
PROJECT TITLE: QUINEBAUG RIVER TRAIL PHASE V
CADD FILENAME: MDS-42970.DWG

TOWN: KILLINGLY
DRAWING TITLE: MISCELLANEOUS DETAILS

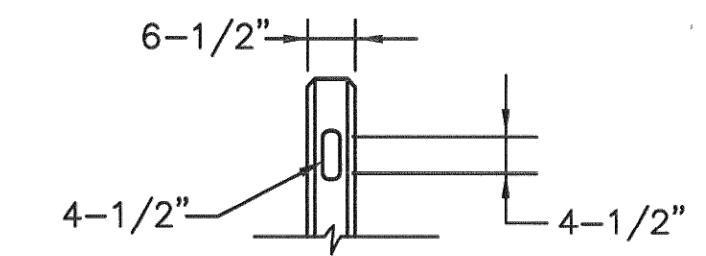
PROJECT NO.: 42970.00
DRAWING NO.: MDS-01
SHEET NO.: 03 OF 37



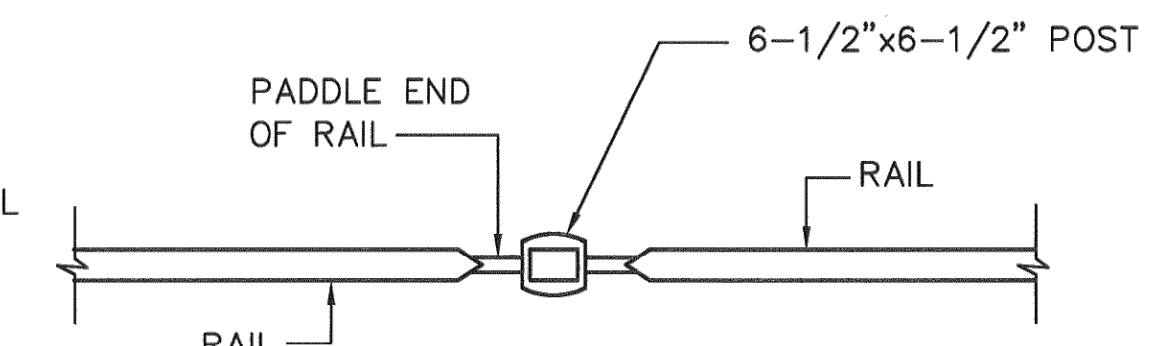
FENCE PLACEMENT
SCALE: 1/2"=1'-0"



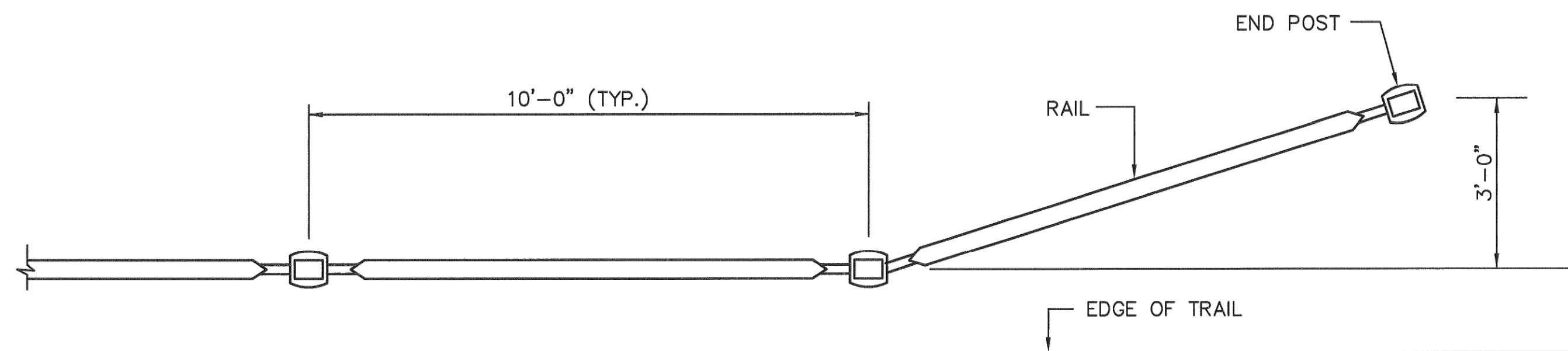
WOOD POST AND RAIL FENCE
SCALE: 1/2"=1'-0"



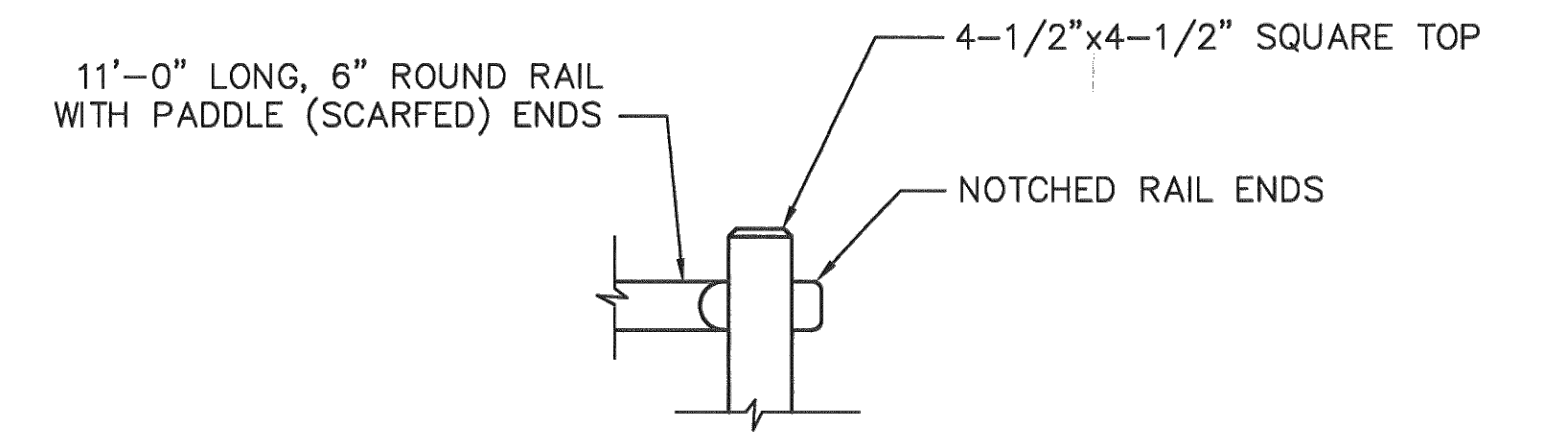
SIDE VIEW
1/2 ROUND FENCE POST
SCALE: 1/2"=1'-0"



PLAN VIEW
1/2 ROUND FENCE POST
SCALE: 1/2"=1'-0"



PLAN VIEW
END TREATMENT
SCALE: 1/2"=1'-0"



FENCE RAIL
SCALE: 1/2"=1'-0"

REV.	DATE	DESCRIPTION	SHEET. NO.

NOT TO SCALE
N.T.S.

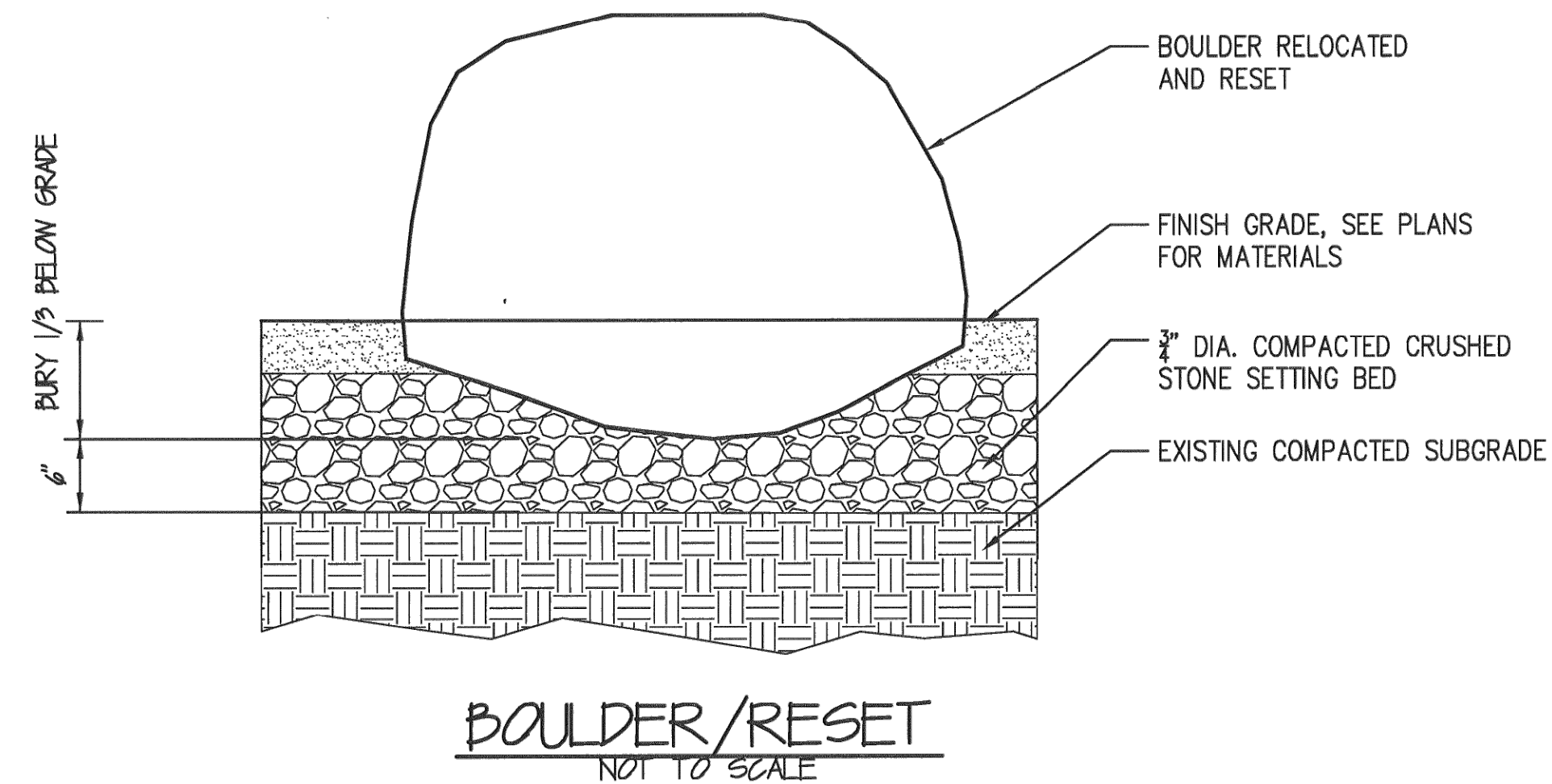
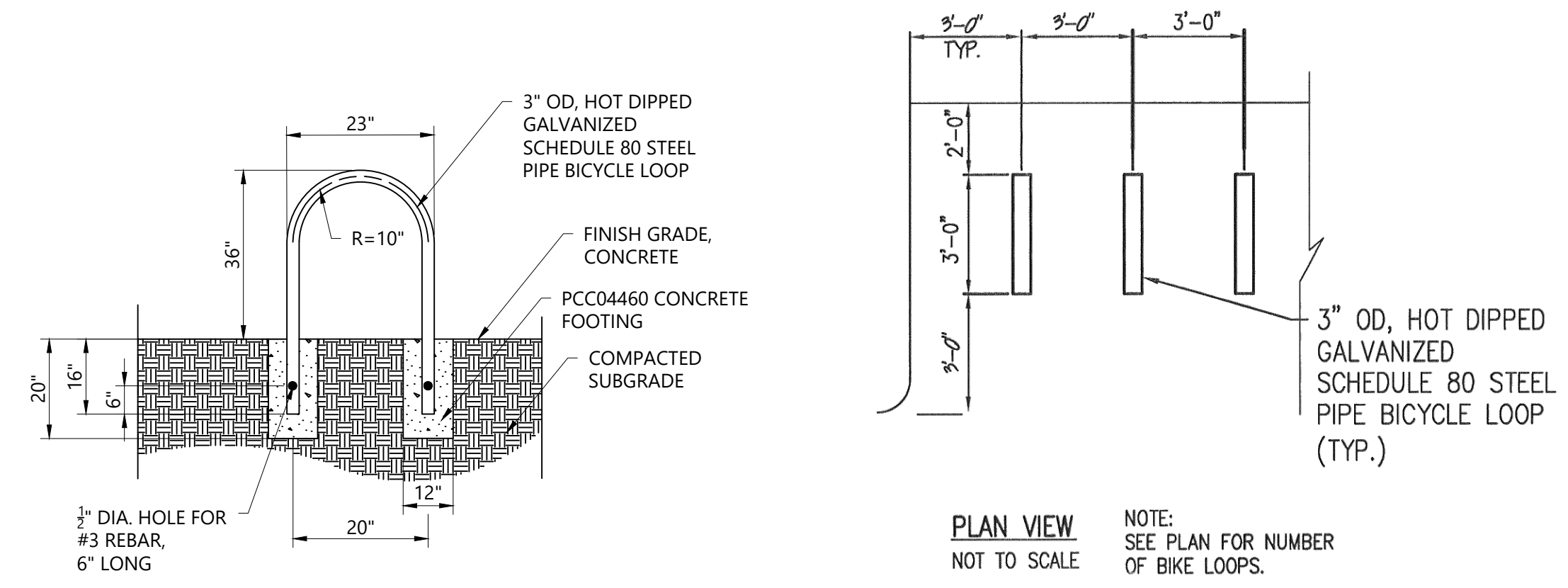
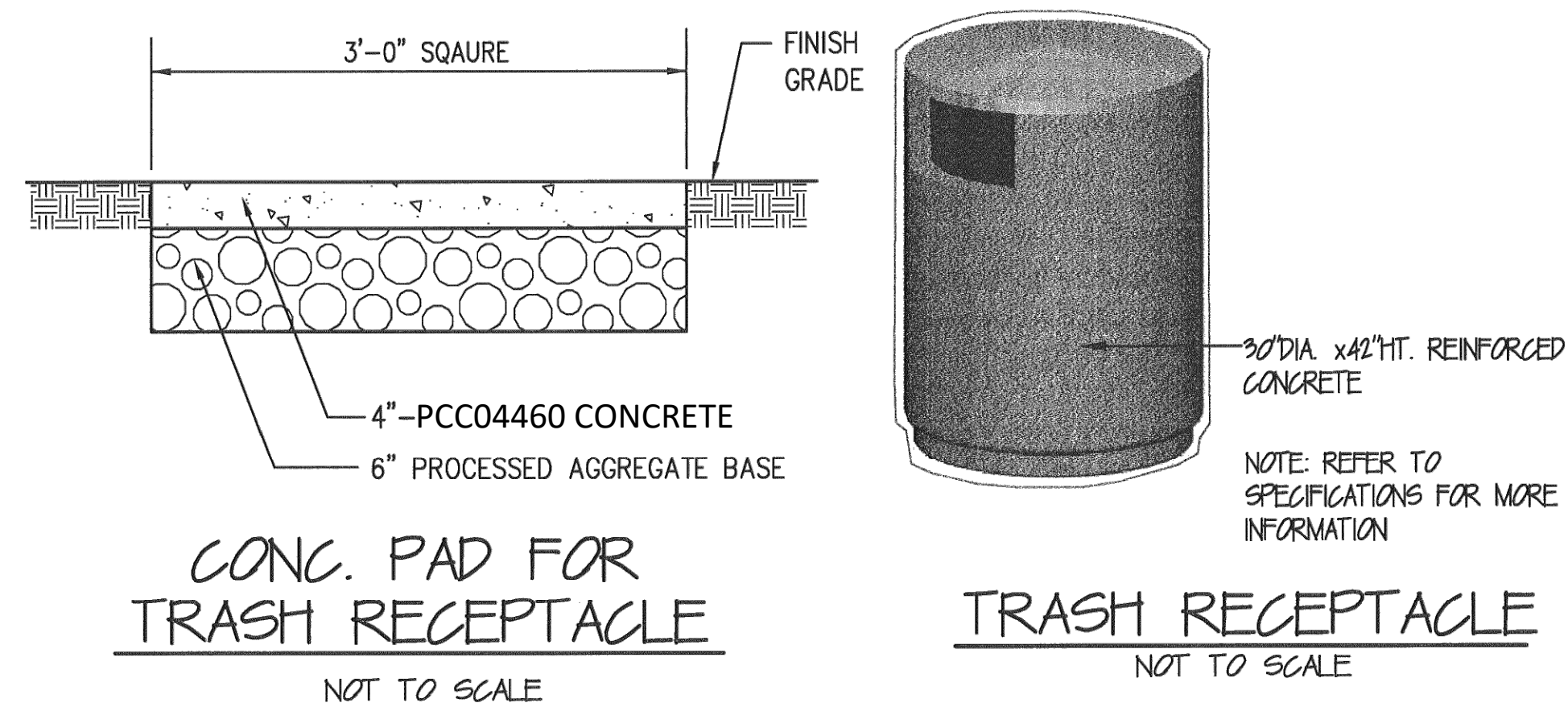
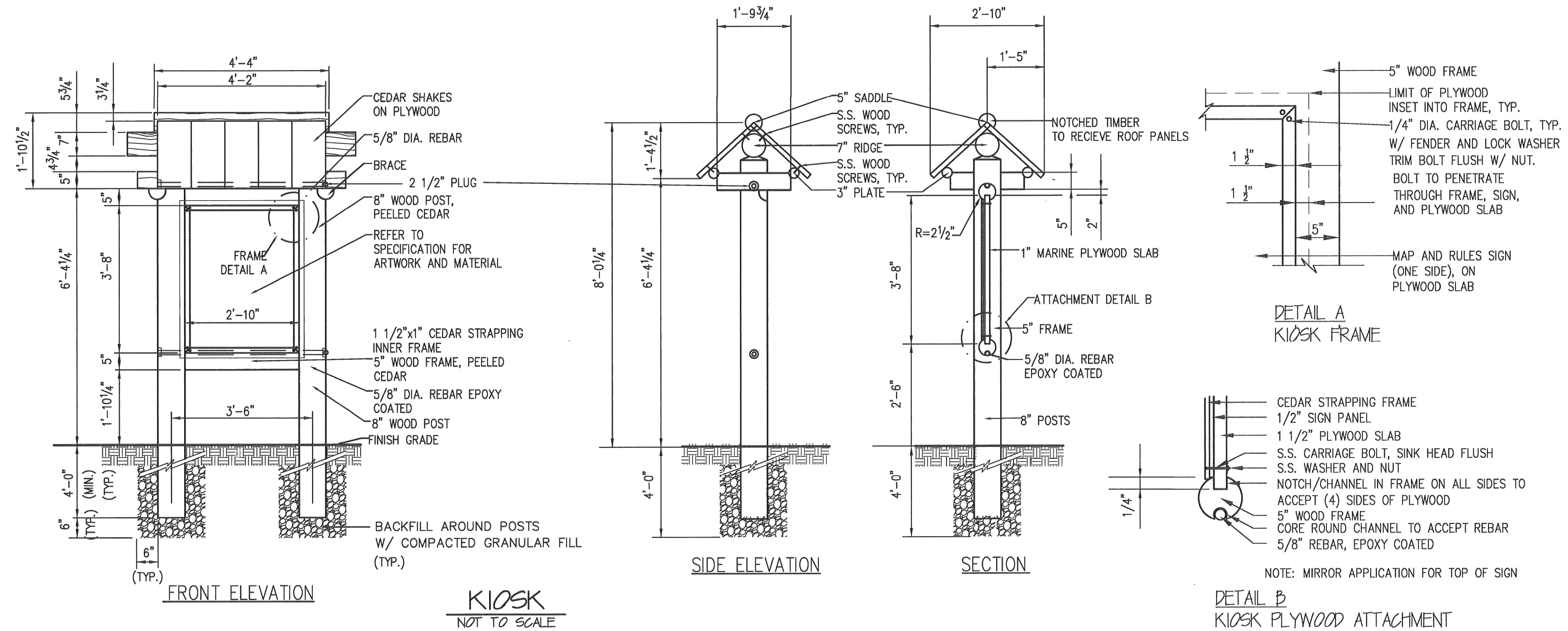
DESIGNER: EAN
DRAFTER: EAN
CHECKED BY: CF
APPROVED BY: SON


Engineers Scientists Planners Designers
 ISSUED FOR CONSTRUCTION DATE: DECEMBER, 2023

PROJECT TITLE: QUINEBAUG RIVER TRAIL PHASE V
CADD FILENAME: MDS-42970.DWG


TOWN: KILLINGLY
DRAWING TITLE: MISCELLANEOUS DETAILS

PROJECT NO.: 42970.00
DRAWING NO.: MDS-02
SHEET NO.: 04 OF 37



REV.	DATE	DESCRIPTION REVISIONS	SHEET. NO.

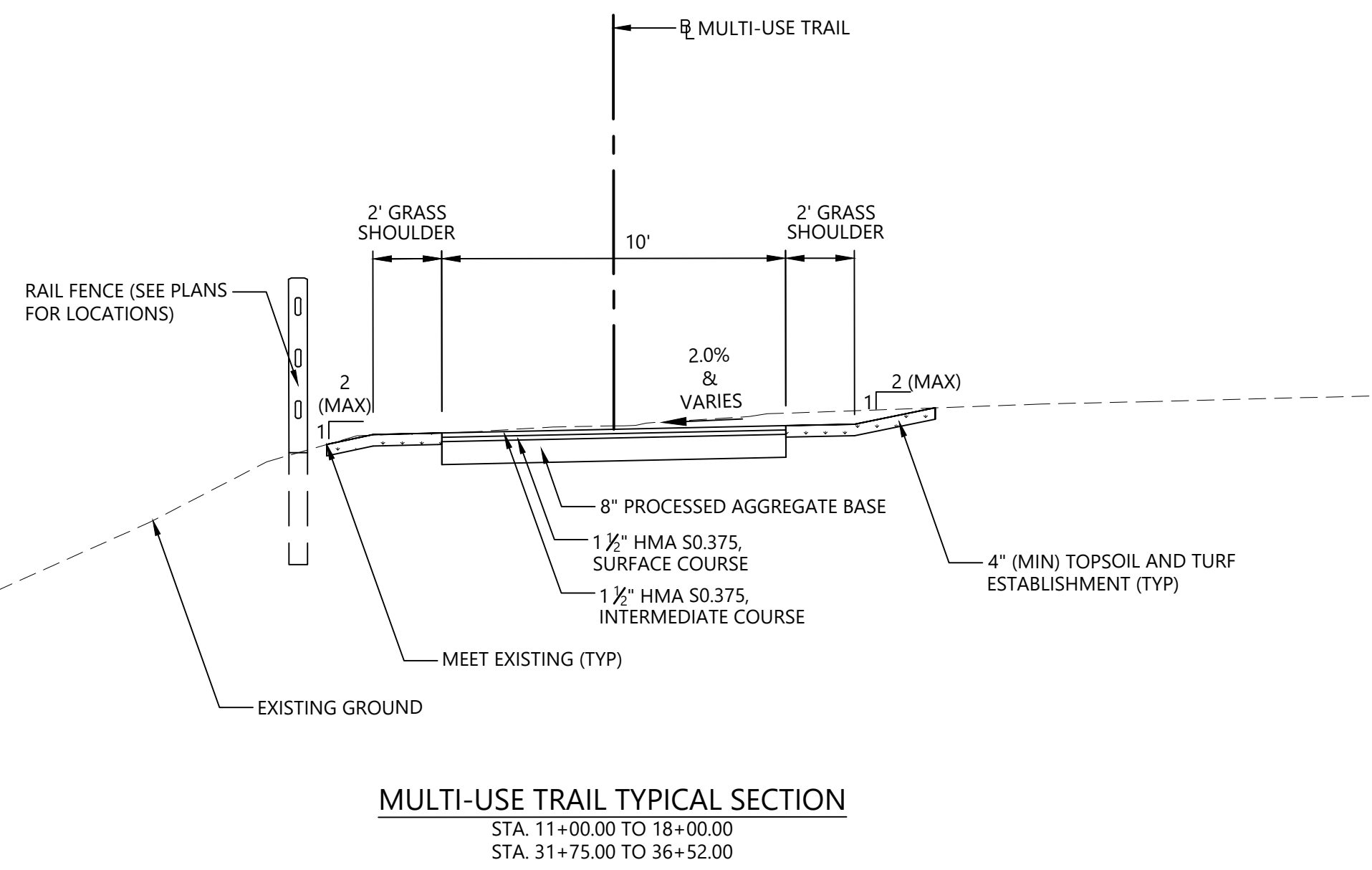
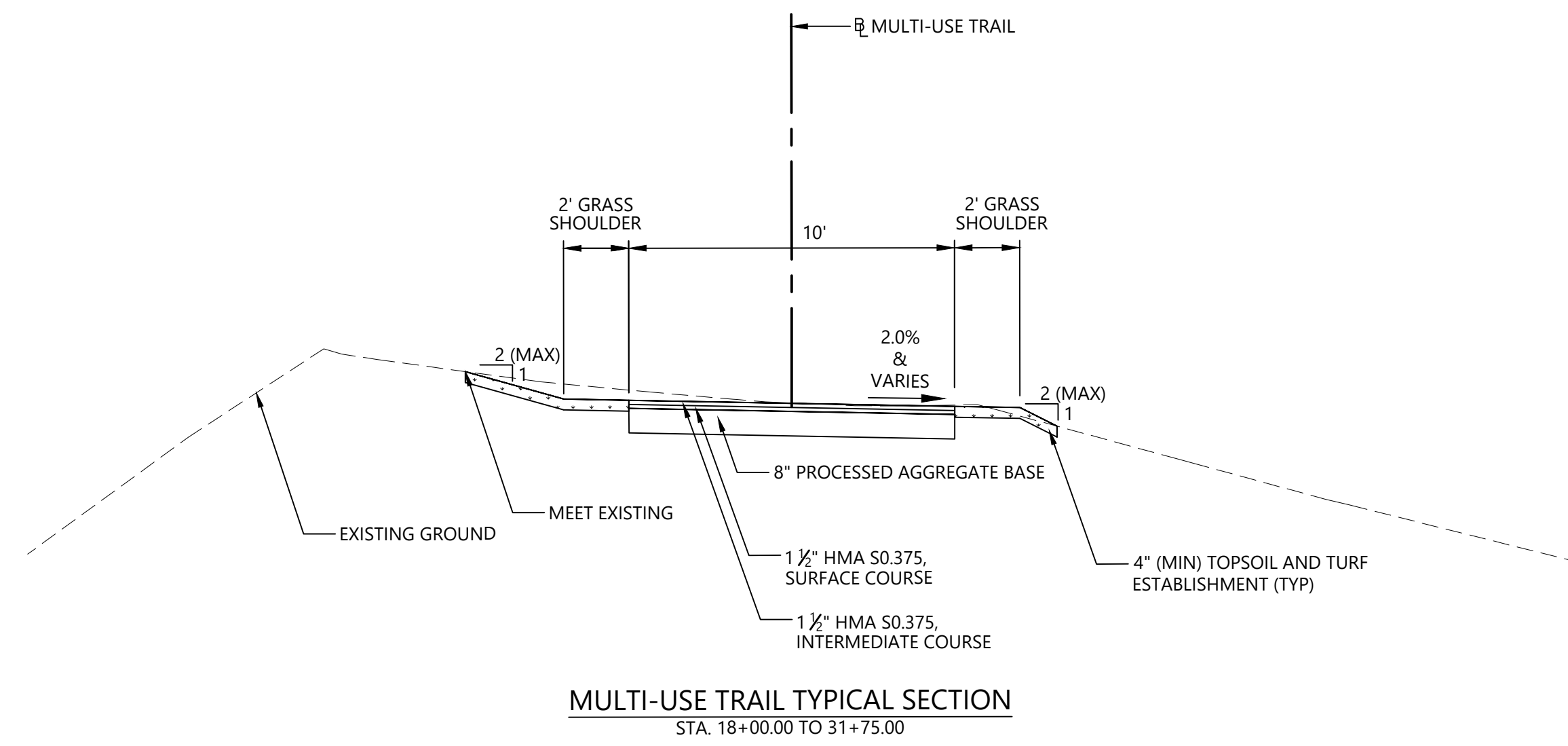
NOT TO SCALE N.T.S.	DESIGNER: EAN
	DRAFTER: EAN
	CHECKED BY: CF
	APPROVED BY: SON


Engineers Scientists Planners Designers
 ISSUED FOR CONSTRUCTION DATE: DECEMBER, 2023

PROJECT TITLE: QUINEBAUG RIVER TRAIL PHASE V
CADD FILENAME: MDS-42970.DWG

TOWN: KILLINGLY
DRAWING TITLE: MISCELLANEOUS DETAILS

PROJECT NO.: 42970.00
DRAWING NO.: MDS-03
SHEET NO.: 05 OF 37



REV.	DATE	DESCRIPTION REVISIONS	SHEET. NO.

NOT TO SCALE
N.T.S

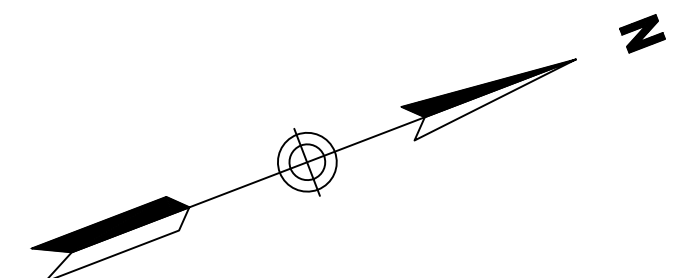
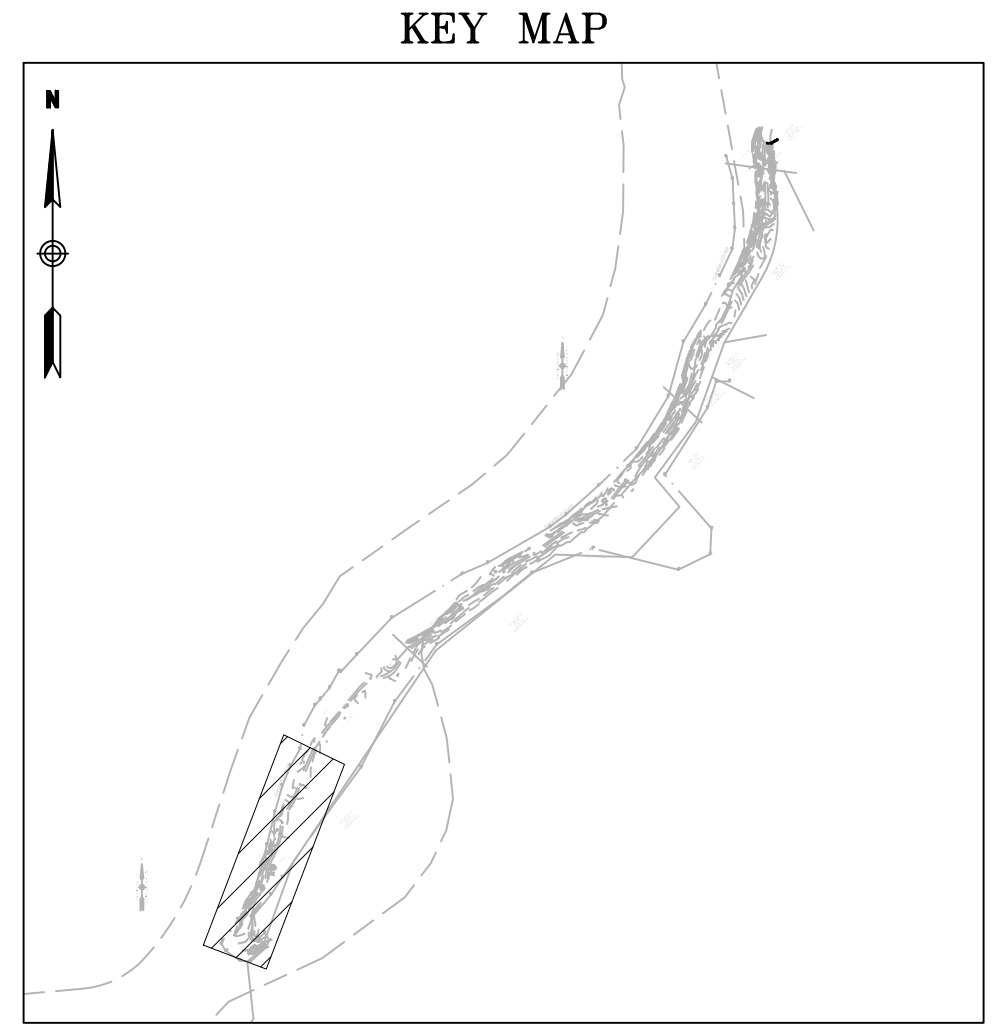
DESIGNER: EAN
DRAFTER: EAN
CHECKED BY: CF
APPROVED BY: SON


Engineers Scientists Planners Designers
 ISSUED FOR CONSTRUCTION DATE: DECEMBER, 2023

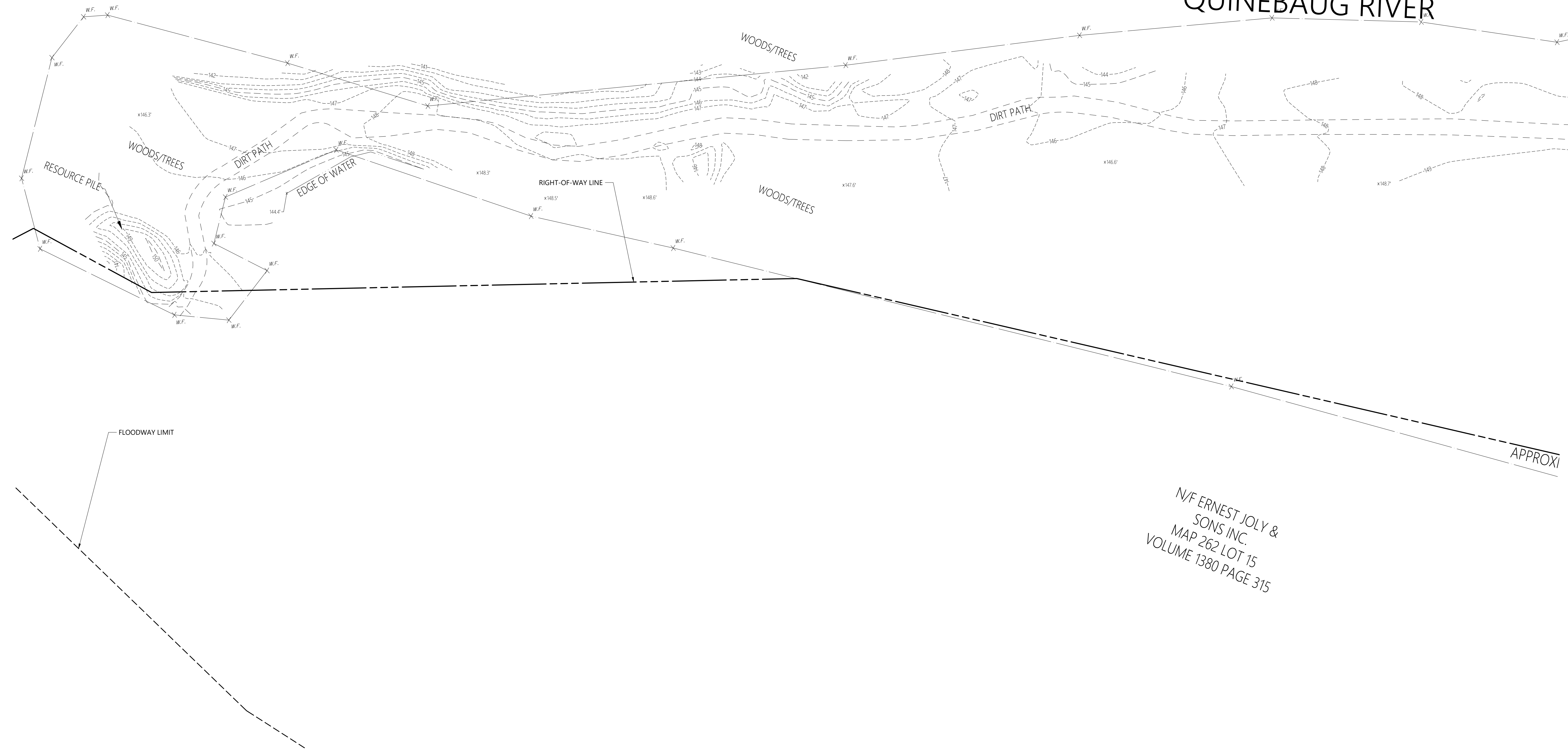
PROJECT TITLE: QUINEBAUG RIVER TRAIL PHASE V
CADD FILENAME: TYP-42970.DWG

TOWN: KILLINGLY
DRAWING TITLE: TYPICAL SECTION

PROJECT NO.: 42970.00
DRAWING NO.: TYP-01
SHEET NO.: 06 OF 37



QUINEBAUG RIVER



Matchline A-A
See Sheet EXT-02

N/F ERNEST JOLY &
SONS INC.
MAP 262 LOT 15
VOLUME 1380 PAGE 315


APPROX

REV.	DATE	DESCRIPTION REVISIONS	SHEET. NO.



DESIGNER:
PM
DRAFTER:
PM
CHECKED BY:
CD
APPROVED BY: CD

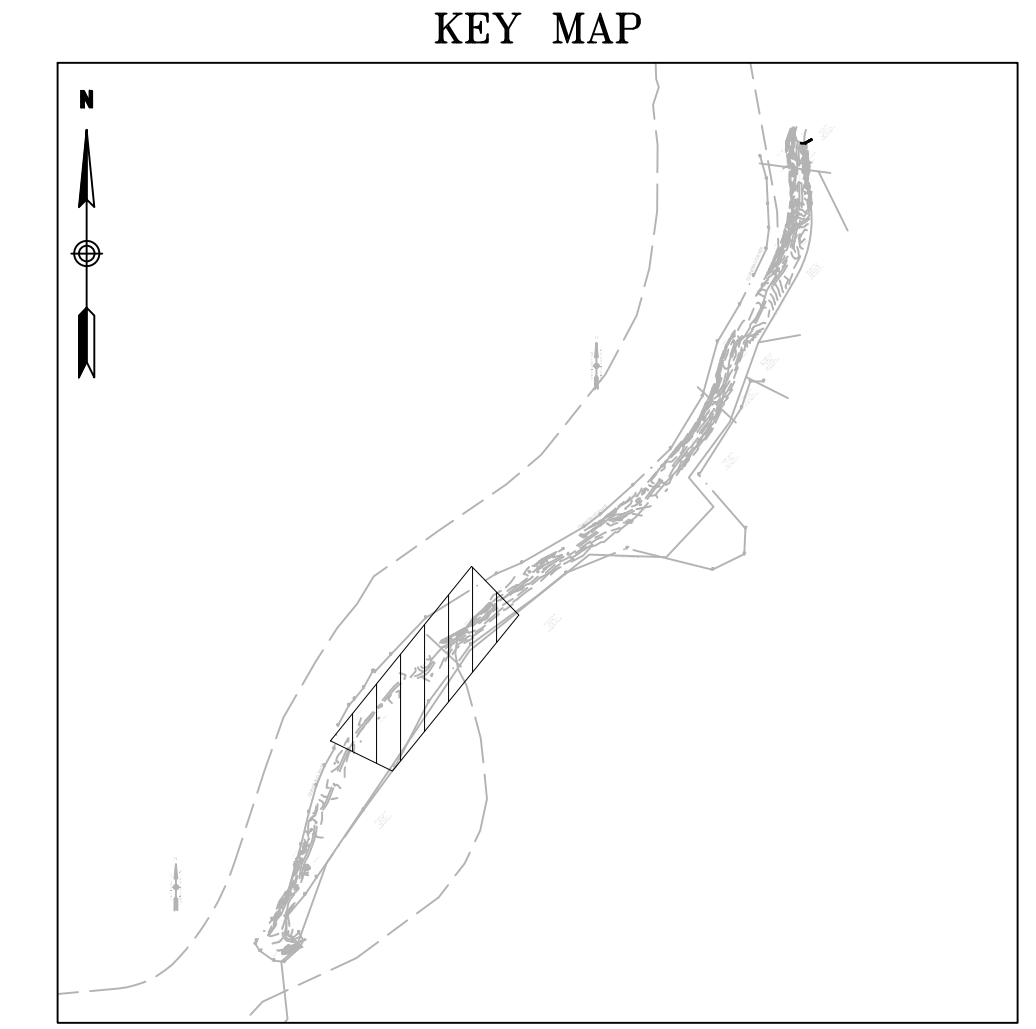
ISSUED FOR CONSTRUCTION DATE: DECEMBER, 2023



PROJECT TITLE:
**QUINEBAUG RIVER TRAIL
PHASE V**
CADD FILENAME: EXT-42970.DWG

TOWN: **KILLINGLY**
DRAWING TITLE: **EXISTING
CONDITIONS**

PROJECT NO.: **42970.00**
DRAWING NO.: **EXT-01**
SHEET NO.: **07 OF 37**




REV.	DATE	DESCRIPTION REVISIONS	SHEET. NO.



DESIGNER: PM
DRAFTER: PM
CHECKED BY: CD
APPROVED BY: CD

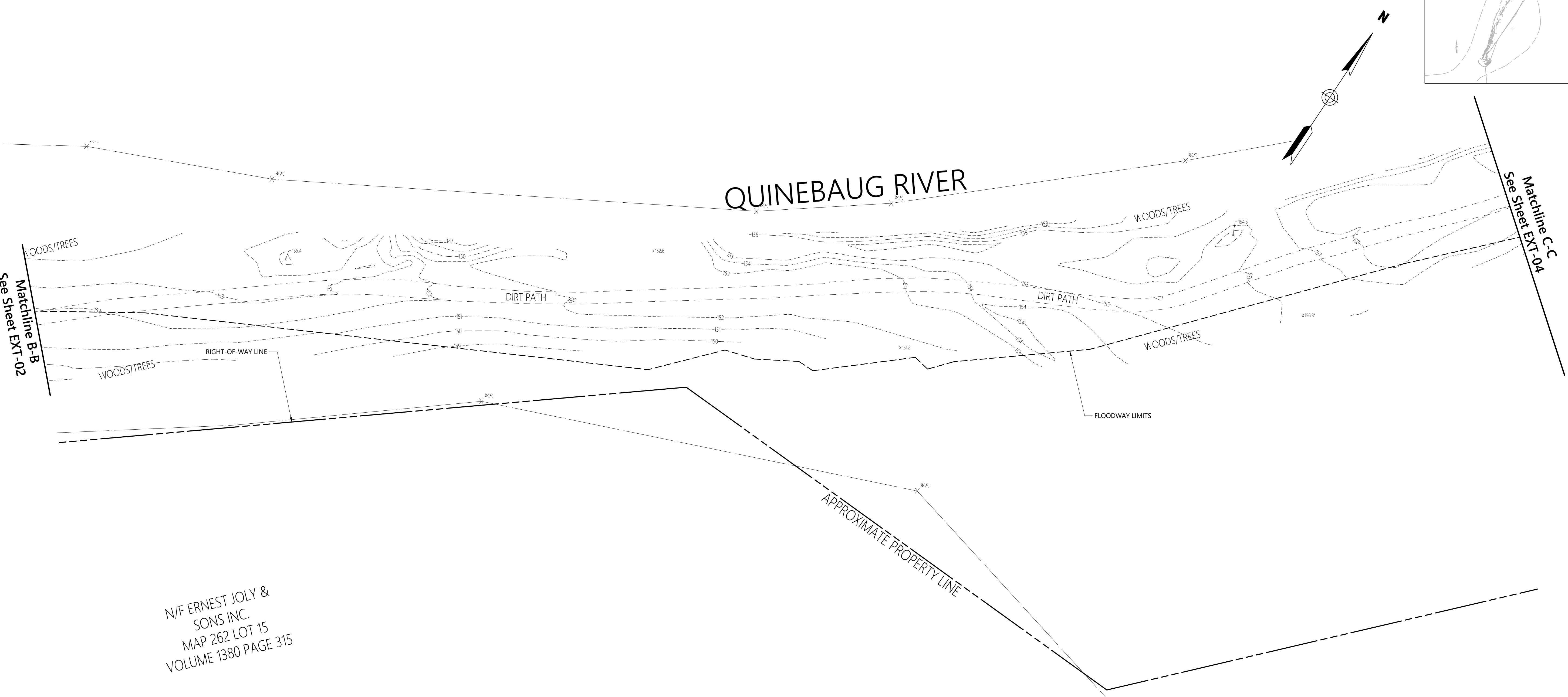
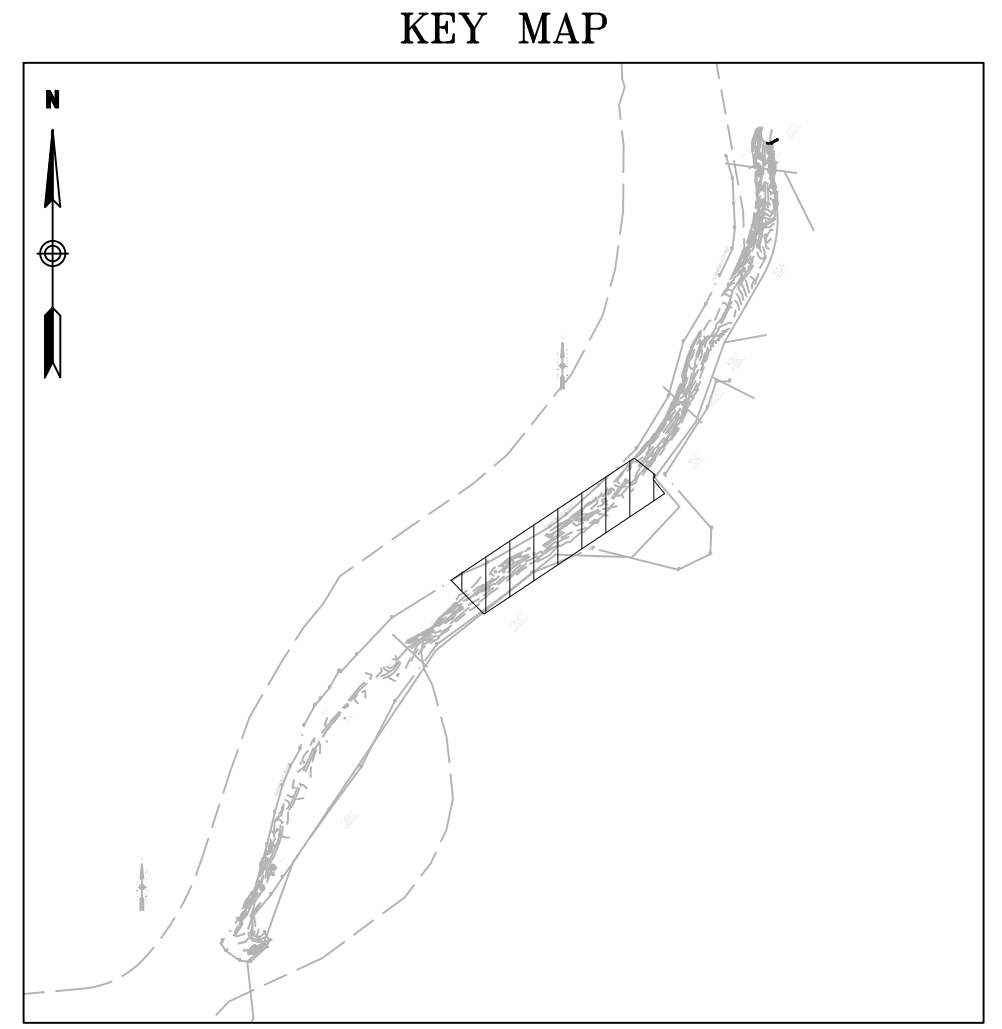

Engineers Scientists Planners Designers
 ISSUED FOR CONSTRUCTION DATE: DECEMBER, 2023



PROJECT TITLE: QUINEBAUG RIVER TRAIL PHASE V
CADD FILENAME: EXT-42970.DWG

TOWN: KILLINGLY
DRAWING TITLE: EXISTING CONDITIONS

PROJECT NO.: 42970.00
DRAWING NO.: EXT-02
SHEET NO.: 08 OF 37




N/F ERNEST JOLY &
SONS INC.
MAP 262 LOT 15
VOLUME 1380 PAGE 315



DESIGNER:
PM
DRAFTER:
PM
CHECKED BY:
CD
APPROVED BY: CD

ISSUED FOR CONSTRUCTION DATE: DECEMBER, 2023

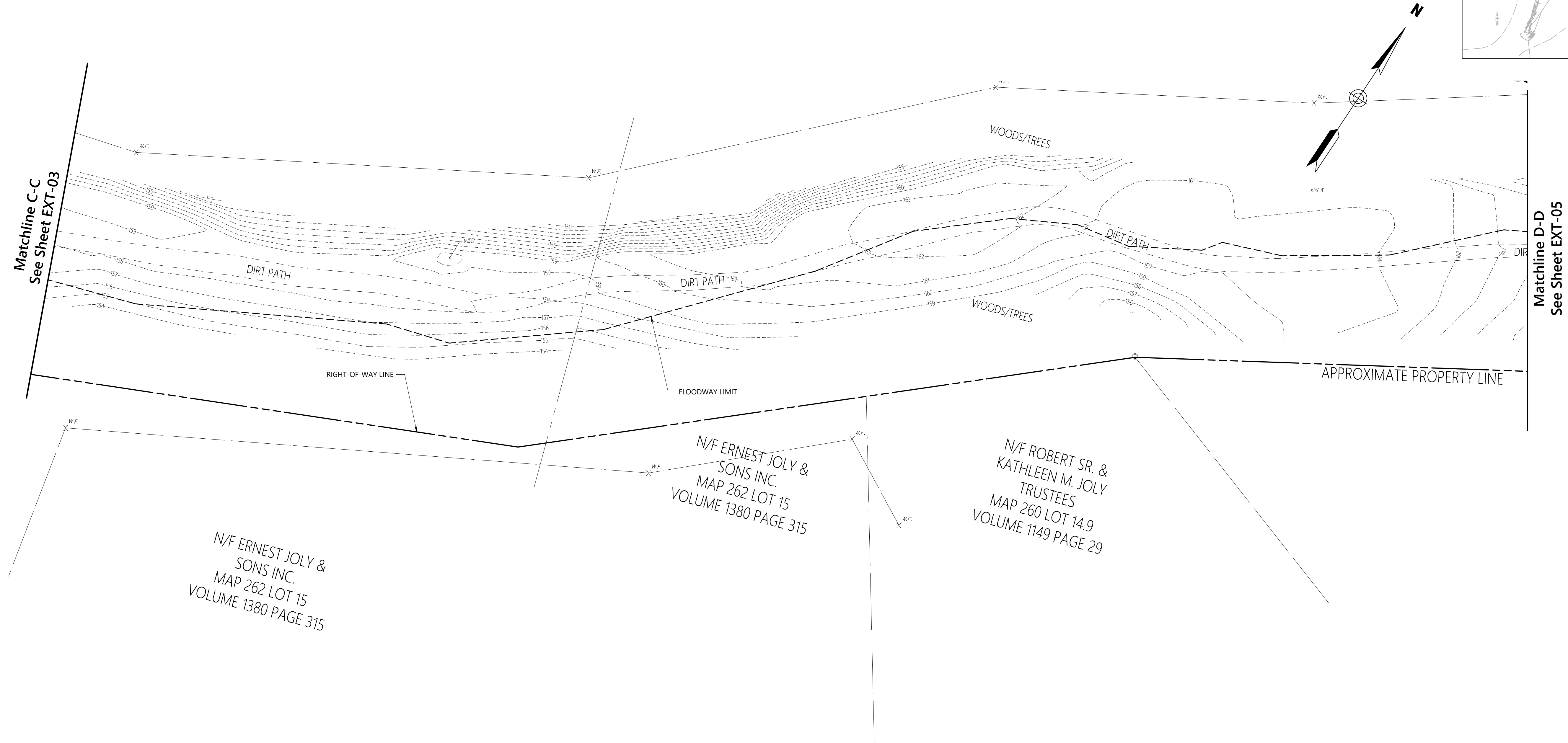
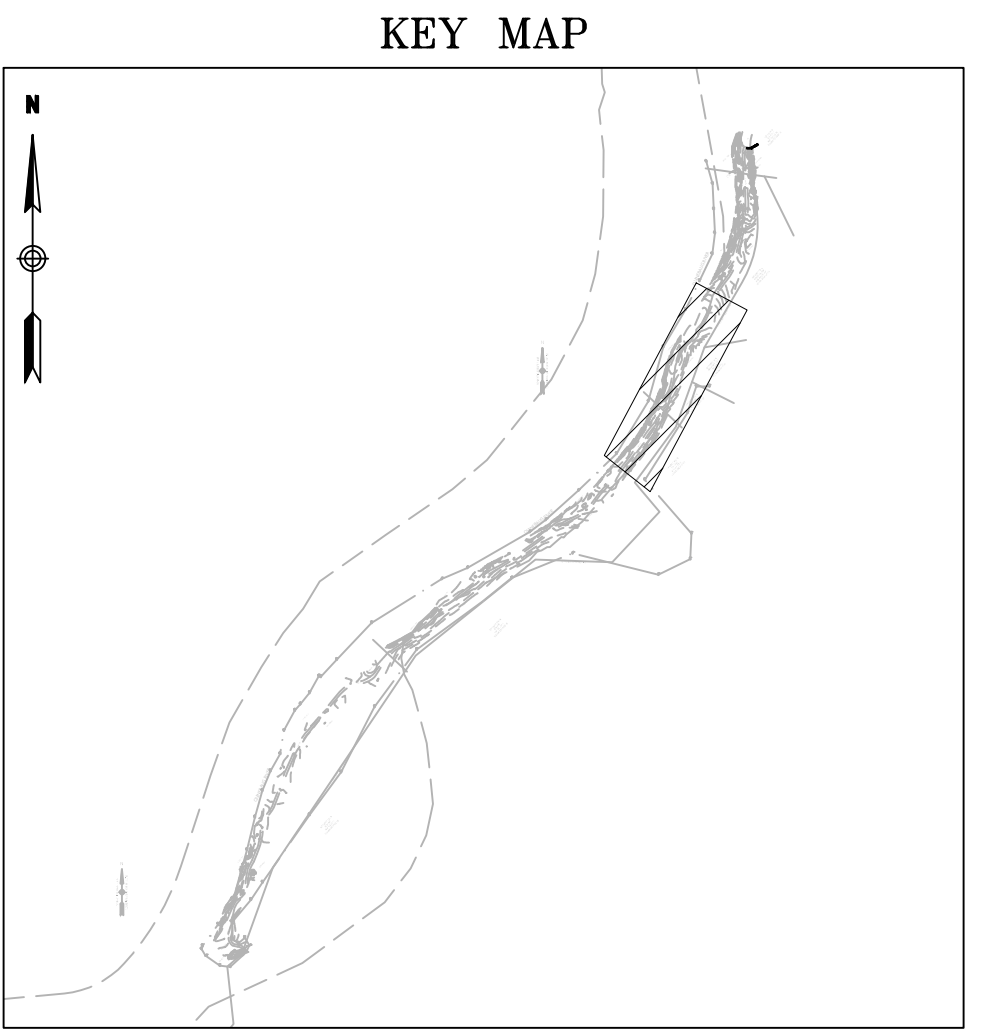


PROJECT TITLE:
**QUINEBAUG RIVER TRAIL
PHASE V**
CADD FILENAME: EXT-42970.DWG

TOWN:
KILLINGLY
DRAWING TITLE:
**EXISTING
CONDITIONS**

PROJECT NO.:
42970.00
DRAWING NO.:
EXT-03
SHEET NO.:
09 OF 37

REV.	DATE	DESCRIPTION REVISIONS	SHEET. NO.

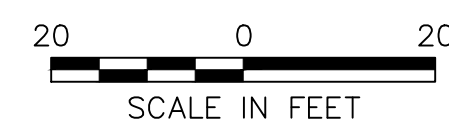


N/F ERNEST JOLY &
SONS INC.
MAP 262 LOT 15
VOLUME 1380 PAGE 315

N/F ERNEST JOLY &
SONS INC.
MAP 262 LOT 15
VOLUME 1380 PAGE 315

N/F ROBERT SR. &
KATHLEEN M. JOLY
TRUSTEES
MAP 260 LOT 14.9
VOLUME 1149 PAGE 29

REV.	DATE	DESCRIPTION REVISIONS	SHEET. NO.



DESIGNER:
PM
DRAFTER:
PM
CHECKED BY:
CD
APPROVED BY: CD

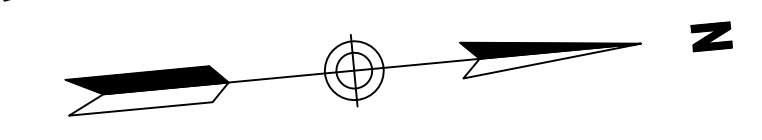
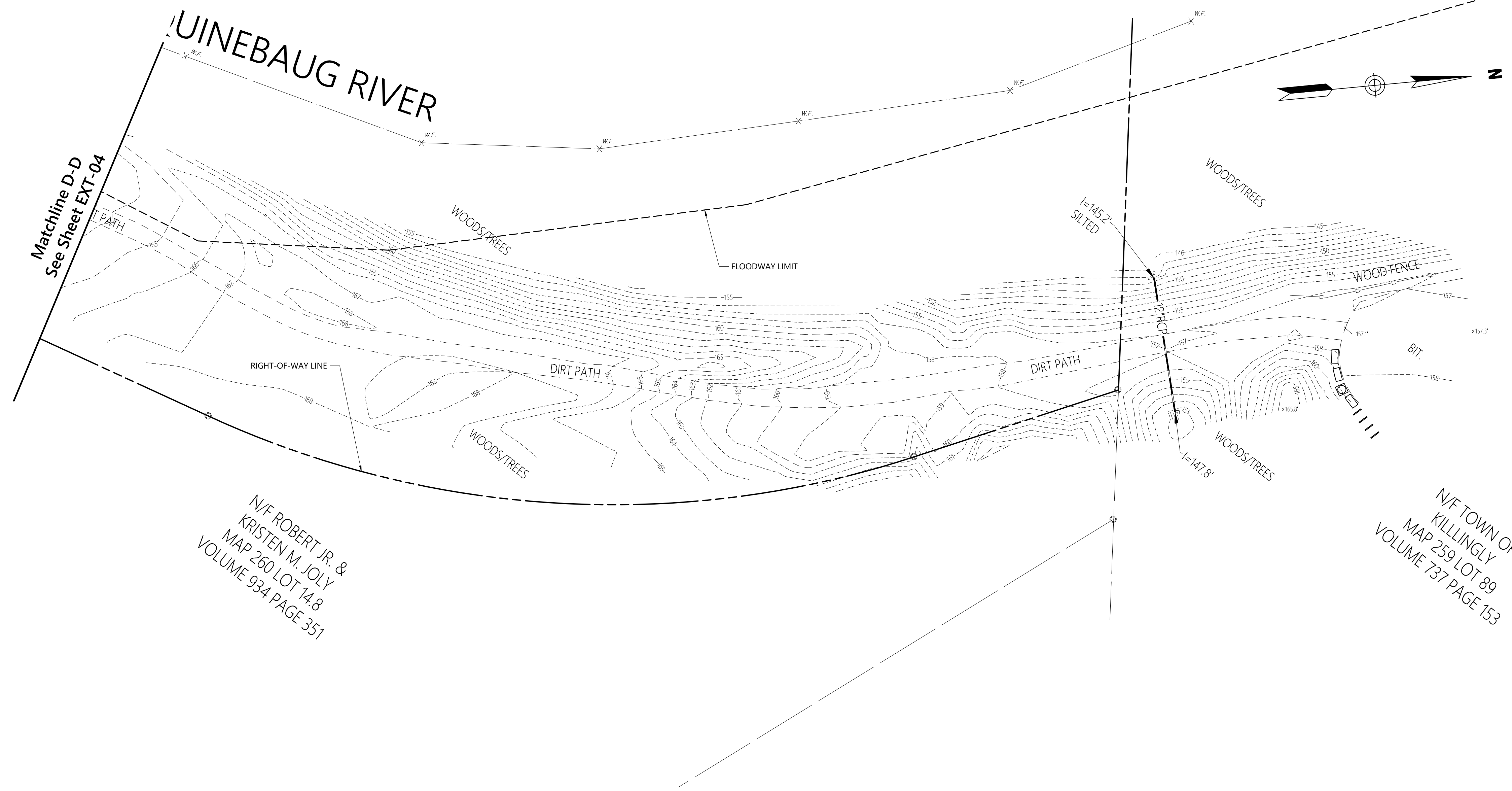
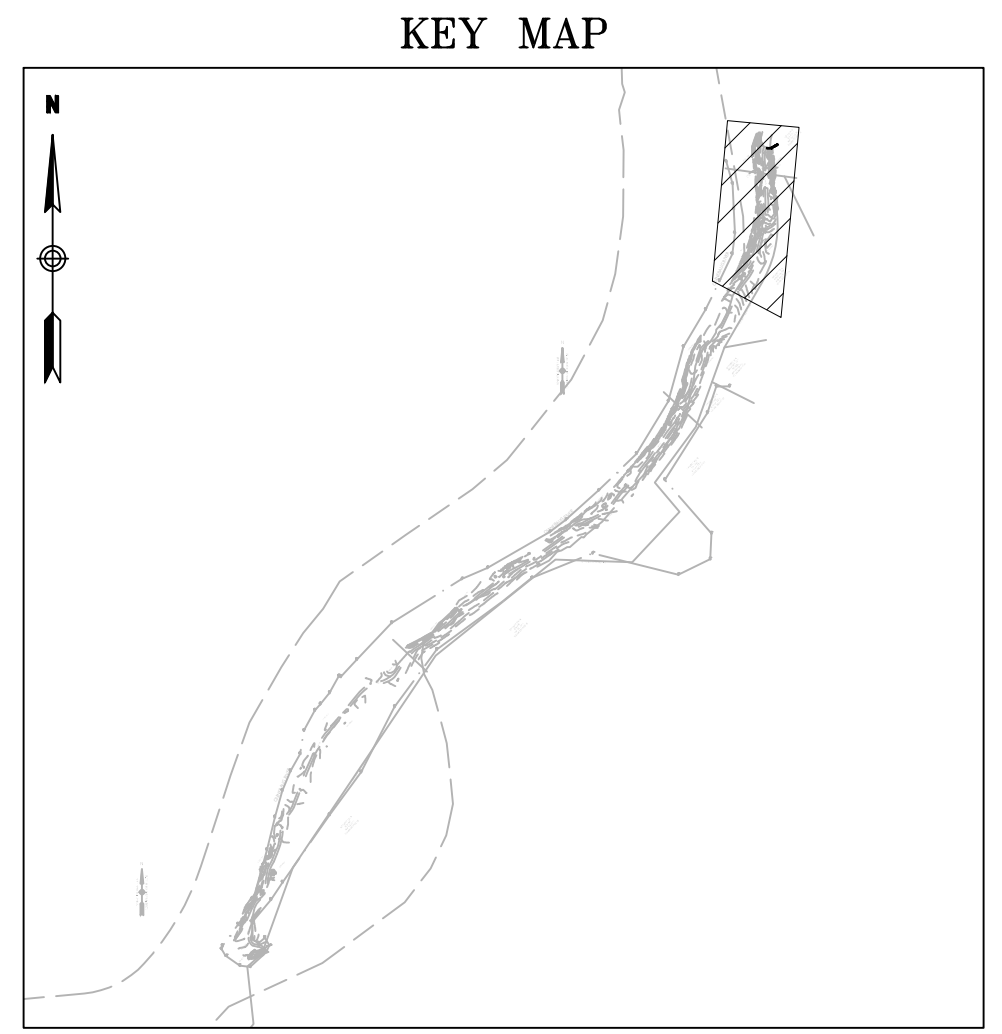
vhb
Engineers Scientists Planners Designers
ISSUED FOR CONSTRUCTION DATE: DECEMBER, 2023



PROJECT TITLE:
**QUINEBAUG RIVER TRAIL
PHASE V**
CADD FILENAME: EXT-42970.DWG

TOWN:
KILLINGLY
DRAWING TITLE:
**EXISTING
CONDITIONS**

PROJECT NO.:
42970.00
DRAWING NO.:
EXT-04
SHEET NO.:
10 OF 37




DESIGNER:
PM

DRAFTER:
PM

CHECKED BY:
CD

APPROVED BY: CD

ISSUED FOR CONSTRUCTION DATE: DECEMBER, 2023



PROJECT TITLE:
**QUINEBAUG RIVER TRAIL
PHASE V**

CADD FILENAME: EXT-42970.DWG

TOWN:
KILLINGLY

DRAWING TITLE:
**EXISTING
CONDITIONS**

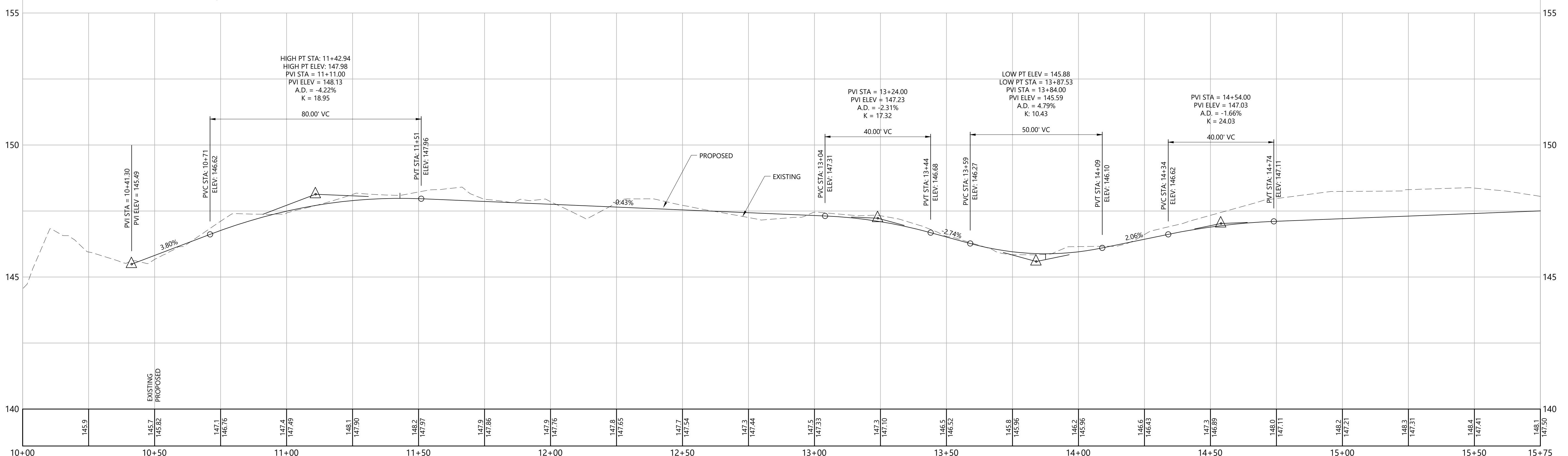
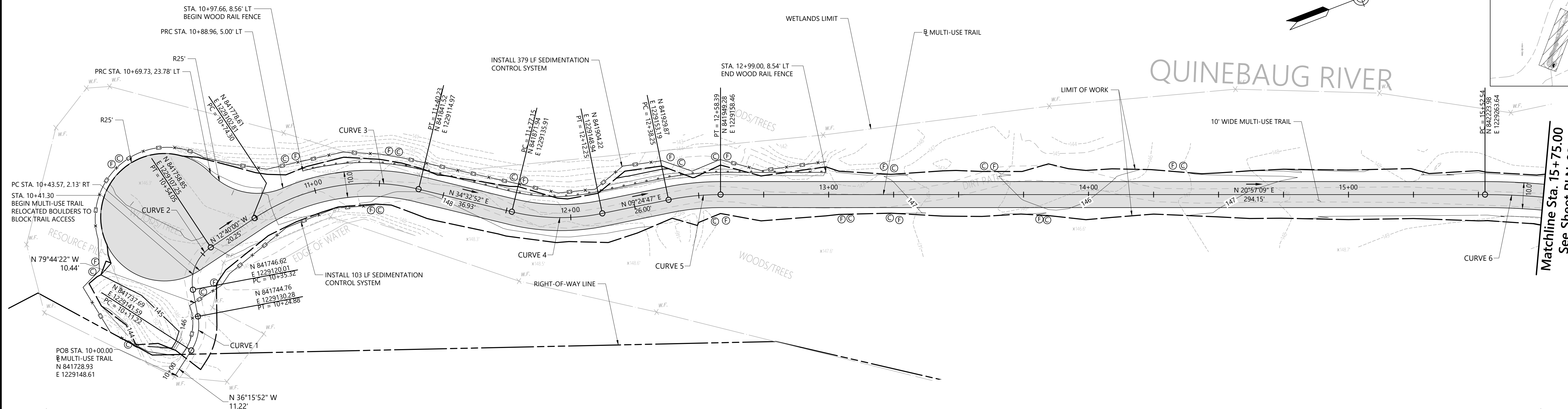
PROJECT NO.:
42970.00

DRAWING NO.:
EXT-05

SHEET NO.:
11 OF 37

REV.	DATE	DESCRIPTION REVISIONS	SHEET. NO.

BASELINE CURVE TABLE						
CURVE	RADIUS	LENGTH	TANGENT	DELTA	PI: NORTHING	PI: EASTING
CURVE 1	18.00	13.66'	7.18	043° 28' 30"	841743.48	1229137.35
CURVE 2	16.00	18.73'	10.60	067° 04' 22"	841748.51	1229109.57
CURVE 3	80.00	65.92'	34.96	047° 12' 51"	841812.73	1229095.14
CURVE 4	80.00	35.09'	17.83	025° 08' 05"	841886.63	1229146.02
CURVE 5	100.00	20.14'	10.10	011° 32' 22"	841939.84	1229154.85
CURVE 6	250.00	78.73'	39.69	018° 02' 34"	842261.04	1229277.84



REV.	DATE	DESCRIPTION REVISIONS	SHEET. NO.

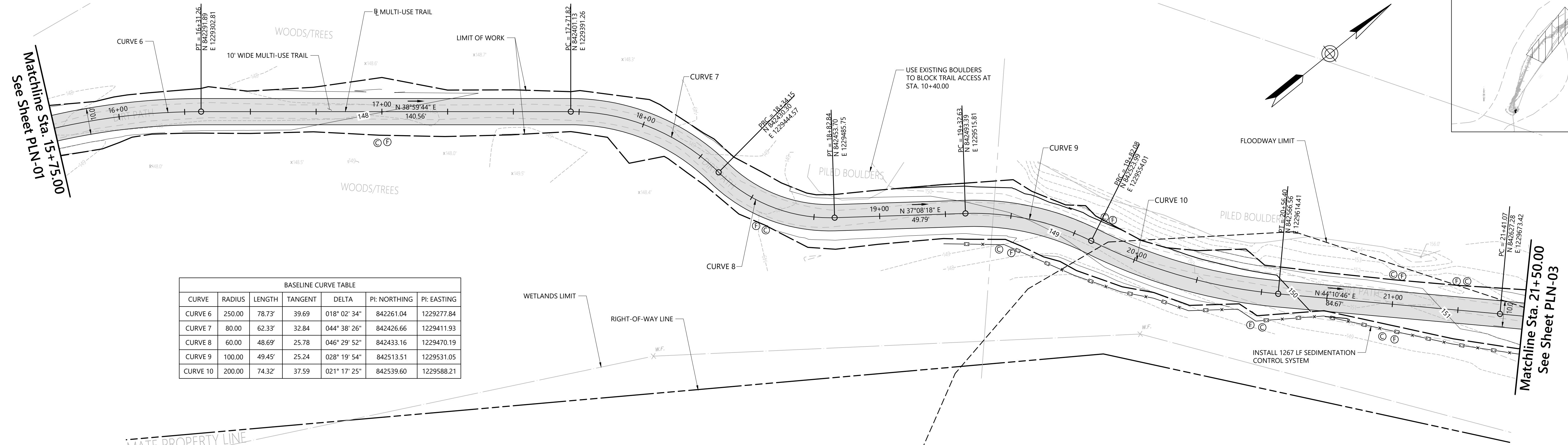
HORIZONTAL SCALE IN FEET: 1" = 20'
 VERTICAL SCALE IN FEET: 1" = 2'
 DESIGNER: EAN
 DRAFTER: EAN
 CHECKED BY: CF
 APPROVED BY: SON

vhb
 Engineers Scientists Planners Designers
 ISSUED FOR CONSTRUCTION DATE: DECEMBER, 2023

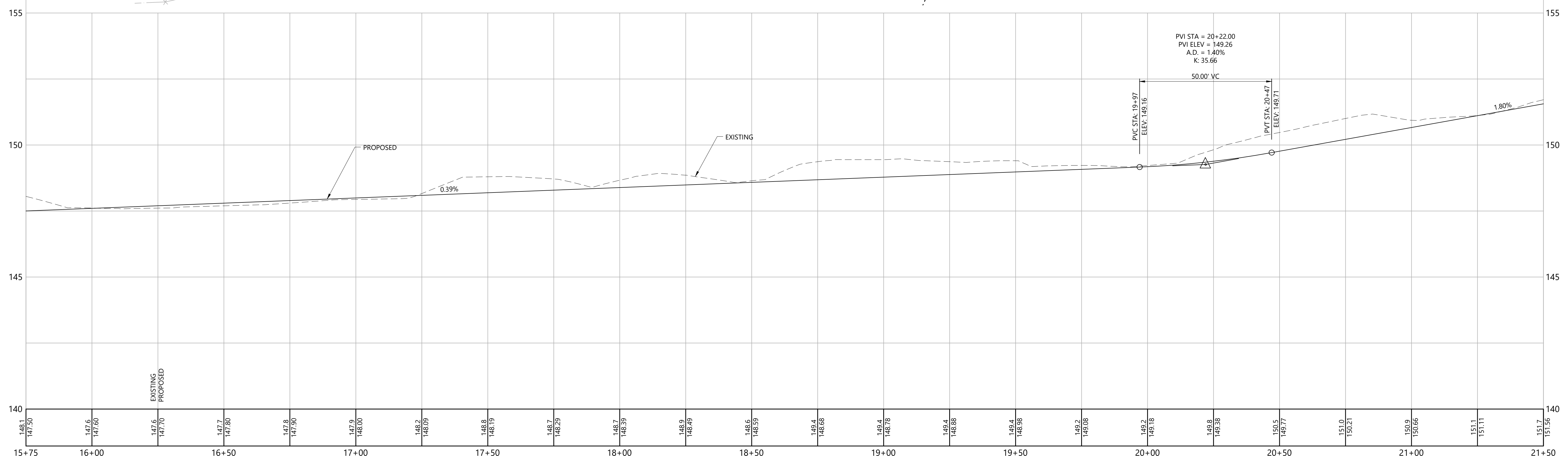
PROJECT TITLE: QUINEBAUG RIVER TRAIL PHASE V
 CADD FILENAME: PLN-42970.DWG

TOWN: KILLINGLY
 DRAWING TITLE: CONSTRUCTION PLANS

PROJECT NO.: 42970.00
 DRAWING NO.: PLN-01
 SHEET NO.: 12 OF 37

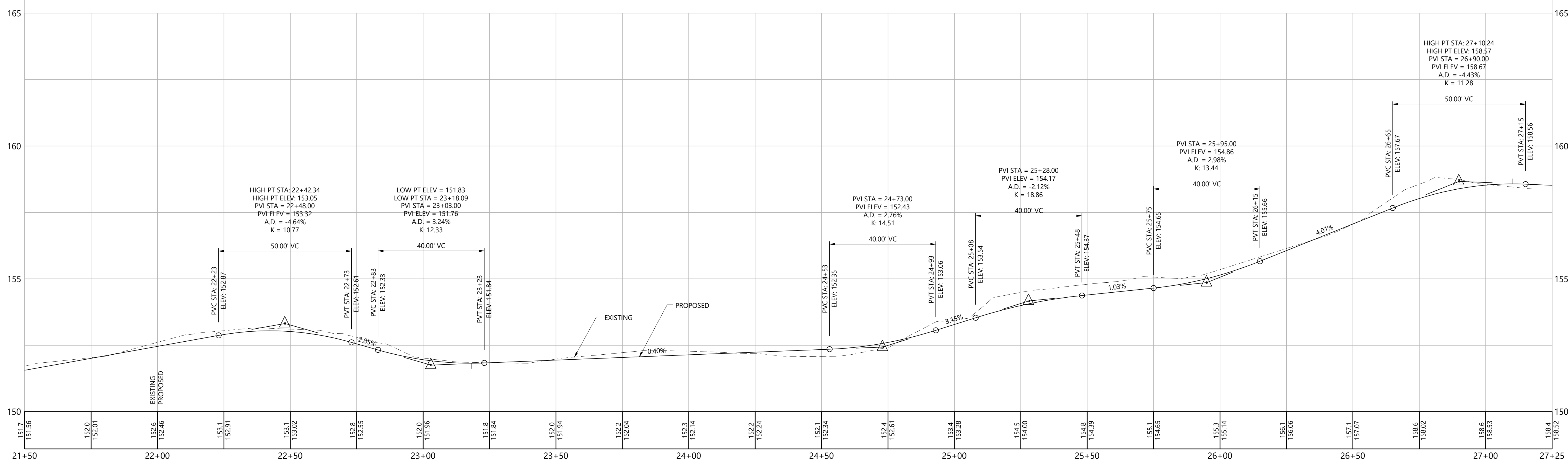
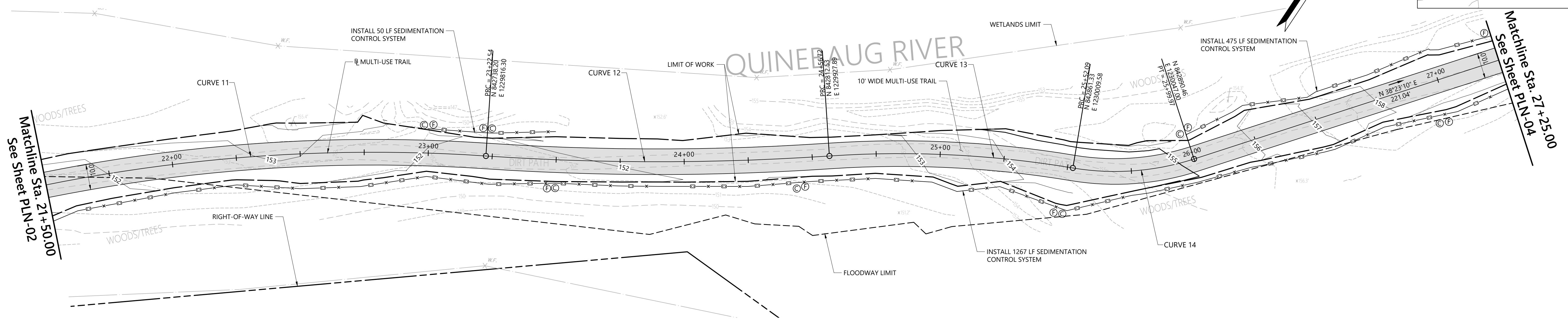


BASELINE CURVE TABLE						
CURVE	RADIUS	LENGTH	TANGENT	DELTA	PI: NORTHING	PI: EASTING
CURVE 6	250.00	78.73'	39.69	018° 02' 34"	842261.04	1229277.84
CURVE 7	80.00	62.33'	32.84	044° 38' 26"	842426.66	1229411.93
CURVE 8	60.00	48.69'	25.78	046° 29' 52"	842433.16	1229470.19
CURVE 9	100.00	49.45'	25.24	028° 19' 54"	842513.51	1229531.05
CURVE 10	200.00	74.32'	37.59	021° 17' 25"	842539.60	1229588.21



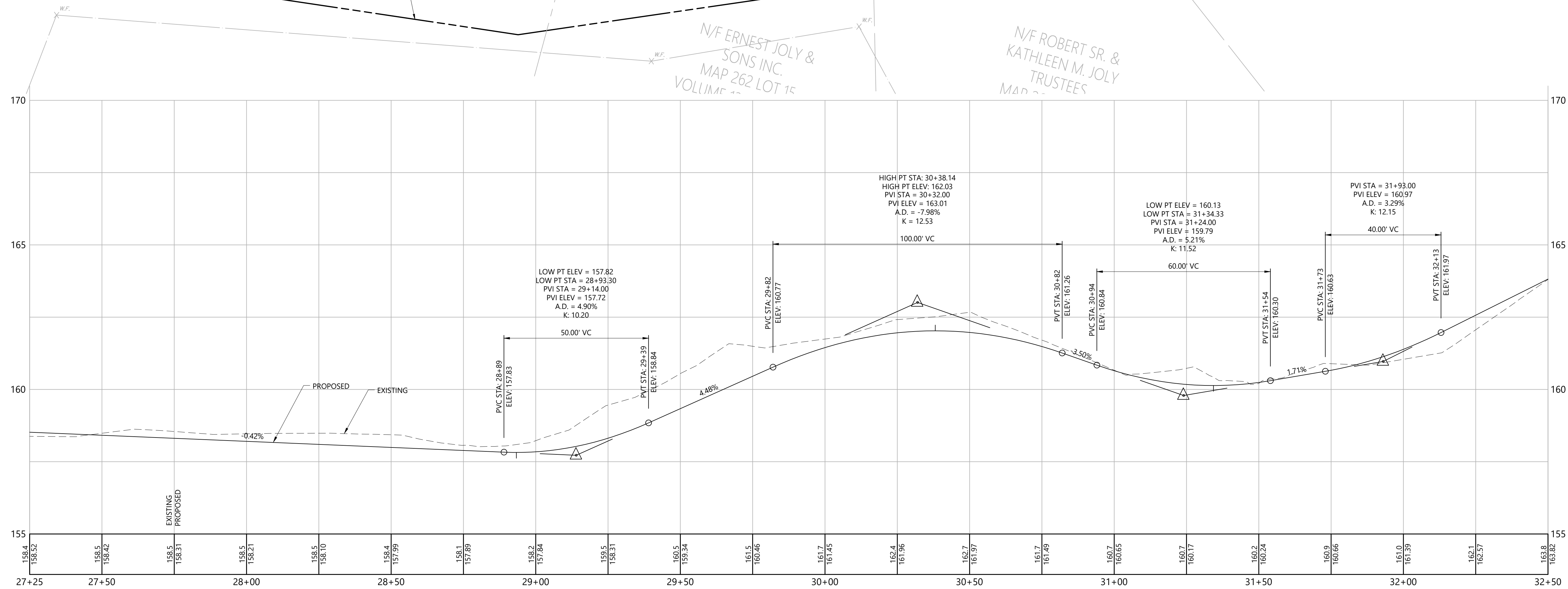
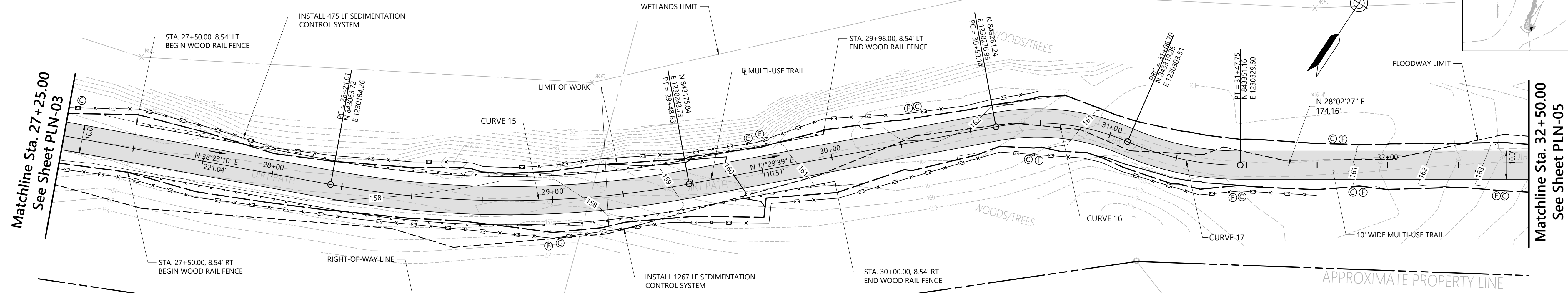
DESIGNER: EAN	 Engineers Scientists Planners Designers	PROJECT TITLE:	TOWN:	PROJECT NO.:					
DRAFTER: EAN		QUINEBAUG RIVER TRAIL PHASE V	KILLINGLY	42970.00					
CHECKED BY: CF		ISSUED FOR CONSTRUCTION	DRAWING TITLE:	CONSTRUCTION PLANS	DRAWING NO.:				
APPROVED BY: SON	DATE: DECEMBER, 2023	CADD FILENAME: PLN-42970.DWG		SHEET NO.:					
				13 OF 37					

BASELINE CURVE TABLE							
CURVE	RADIUS	LENGTH	TANGENT	DELTA	PI: NORTHING	PI: EASTING	
CURVE 11	650.00	181.47'	91.33	015° 59' 47"	842692.78	1229737.07	
CURVE 12	1000.00	134.18'	67.19	007° 41' 16"	842771.62	1229874.59	
CURVE 13	410.00	95.38'	47.90	013° 19' 42"	842841.70	1229965.88	
CURVE 14	100.00	47.88'	24.41	027° 25' 49"	842871.33	1230031.85	



<table border="1" style="width:100%; border-collapse: collapse;"> <tr> <td style="width:10%;">REV.</td> <td style="width:10%;">DATE</td> <td style="width:50%;">DESCRIPTION REVISIONS</td> <td style="width:10%;">SHEET NO.</td> </tr> <tr> <td> </td> <td> </td> <td> </td> <td> </td> </tr> </table>	REV.	DATE	DESCRIPTION REVISIONS	SHEET NO.					<p>HORIZONTAL 0 20 2</p> <p>VERTICAL 0 2 SCALE IN FEET</p>	<p>DESIGNER: EAN</p> <p>DRAFTER: EAN</p> <p>CHECKED BY: CF</p> <p>APPROVED BY: SON</p>	<p>Engineers Scientists Planners Designers</p> <p>ISSUED FOR CONSTRUCTION DATE: DECEMBER, 2023</p>	<p>PROJECT TITLE: QUINEBAUG RIVER TRAIL PHASE V</p> <p>CADD FILENAME: PLN-42970.DWG</p>	<p>TOWN: KILLINGLY</p> <p>DRAWING TITLE: CONSTRUCTION PLANS</p>	<p>PROJECT NO.: 42970.00</p> <p>DRAWING NO.: PLN-03</p> <p>SHEET NO.: 14 OF 37</p>
REV.	DATE	DESCRIPTION REVISIONS	SHEET NO.											

BASELINE CURVE TABLE						
CURVE	RADIUS	LENGTH	TANGENT	DELTA	PI: NORTHING	PI: EASTING
CURVE 15	350.00	127.62'	64.53	020° 53' 31"	843114.30	1230224.33
CURVE 16	80.00	47.56'	24.51	034° 03' 53"	843304.61	1230284.31
CURVE 17	100.00	41.05'	20.82	023° 31' 05"	843332.79	1230319.81



REV.	DATE	DESCRIPTION	SHEET NO.

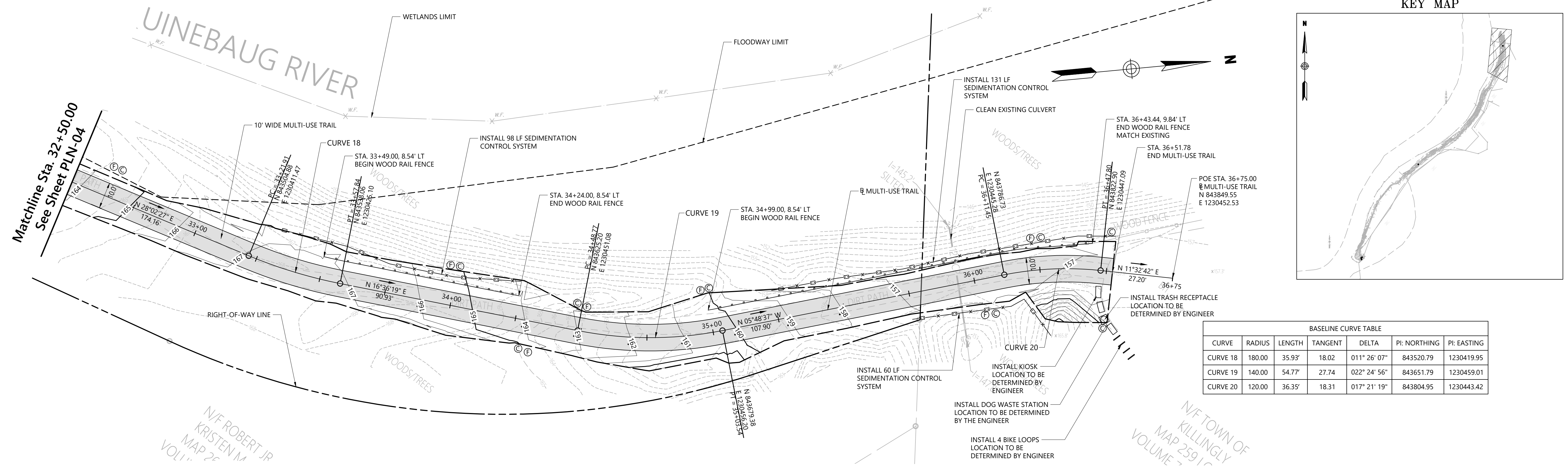
HORIZONTAL SCALE: 1" = 20'
 VERTICAL SCALE: 1" = 2'
 DESIGNER: EAN
 DRAFTER: EAN
 CHECKED BY: CF
 APPROVED BY: SON

vhb
 Engineers Scientists Planners Designers
 ISSUED FOR CONSTRUCTION DATE: DECEMBER, 2023

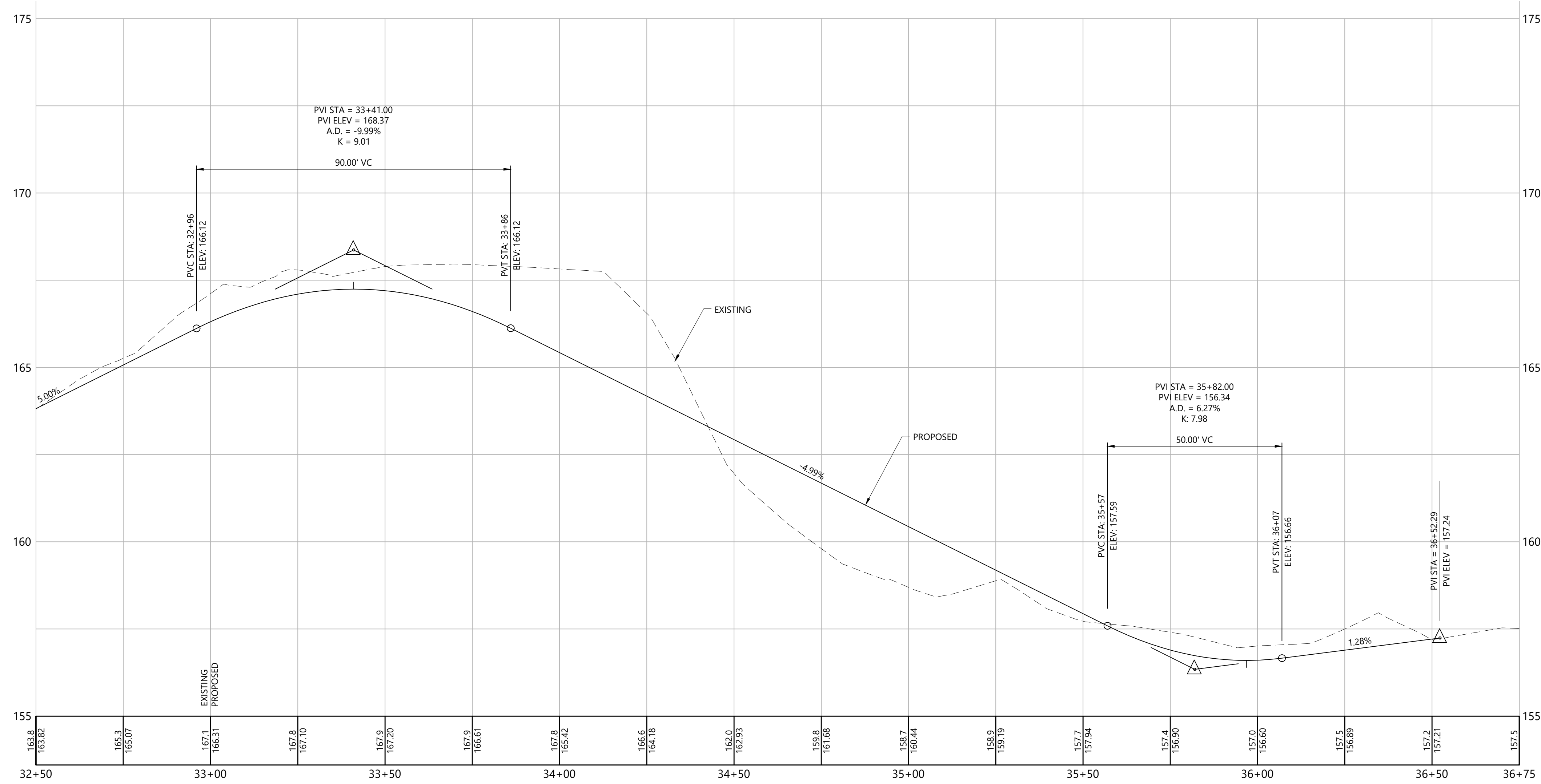
PROJECT TITLE:
QUINEBAUG RIVER TRAIL PHASE V
 CADD FILENAME: PLN-42970.DWG

TOWN: **KILLINGLY**
 DRAWING TITLE: **CONSTRUCTION PLANS**

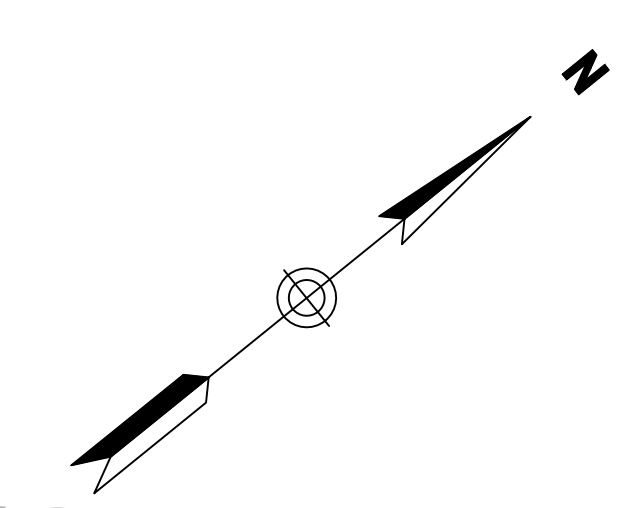
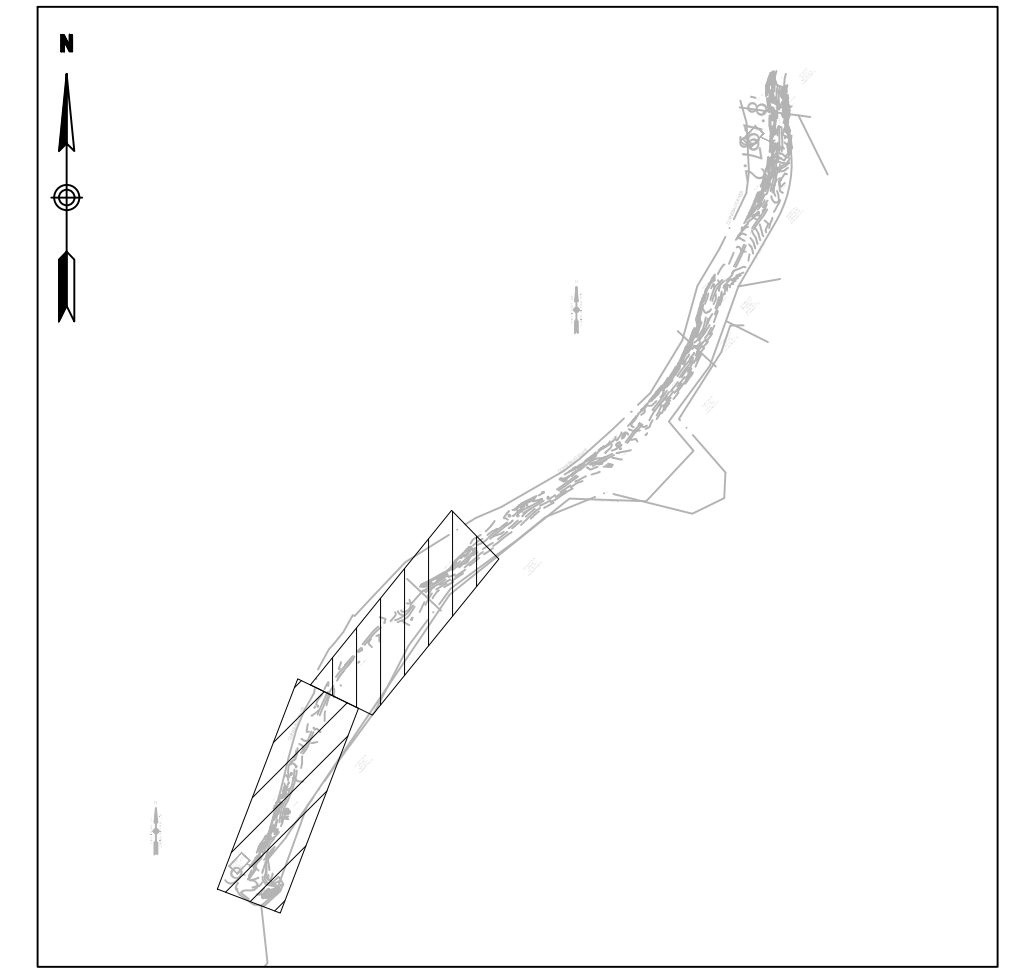
PROJECT NO.: **42970.00**
 DRAWING NO.: **PLN-04**
 SHEET NO.: **15 OF 37**



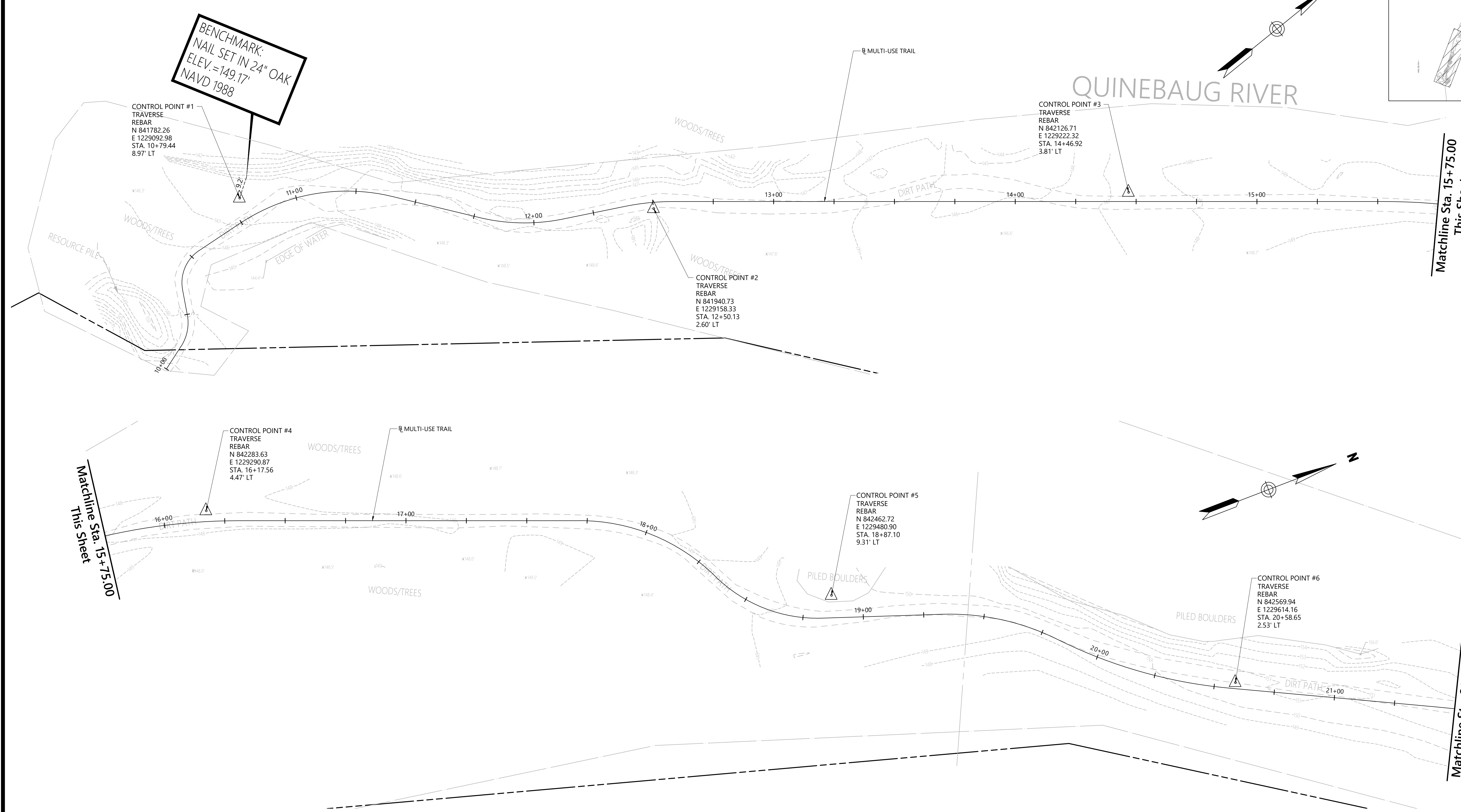
BASELINE CURVE TABLE						
CURVE	RADIUS	LENGTH	TANGENT	DELTA	PI: NORTHING	PI: EASTING
CURVE 18	180.00	35.93'	18.02	011° 26' 07"	843520.79	1230419.95
CURVE 19	140.00	54.77'	27.74	022° 24' 56"	843651.79	1230459.01
CURVE 20	120.00	36.35'	18.31	017° 21' 19"	843804.95	1230443.42



REV. DATE DESCRIPTION REVISIONS SHEET NO.	HORIZONTAL SCALE IN FEET 20 0 20 VERTICAL SCALE IN FEET 2 0 2	DESIGNER: EAN		PROJECT TITLE: QUINEBAUG RIVER TRAIL PHASE V	TOWN: KILLINGLY	PROJECT NO.: 42970.00
		DRAFTER: EAN		ISSUED FOR CONSTRUCTION DATE: DECEMBER, 2023	DRAWING TITLE: CONSTRUCTION PLANS	DRAWING NO.: PLN-05
CHECKED BY: CF	APPROVED BY: SON		CADD FILENAME: PLN-42970.DWG	SHEET NO.: 16 OF 37		



QUINEBAUG RIVER



BENCHMARK:
NAIL SET IN 24" OAK
ELEV. = 149.17'
NAVD 1988

CONTROL POINT #1
TRAVERSE
REBAR
N 841782.26
E 1229092.98
STA. 10+79.44
8.97' LT

CONTROL POINT #3
TRAVERSE
REBAR
N 842126.71
E 1229222.32
STA. 14+46.92
3.81' LT

CONTROL POINT #2
TRAVERSE
REBAR
N 841940.73
E 1229158.33
STA. 12+50.13
2.60' LT

CONTROL POINT #4
TRAVERSE
REBAR
N 842283.63
E 1229290.87
STA. 16+17.56
4.47' LT

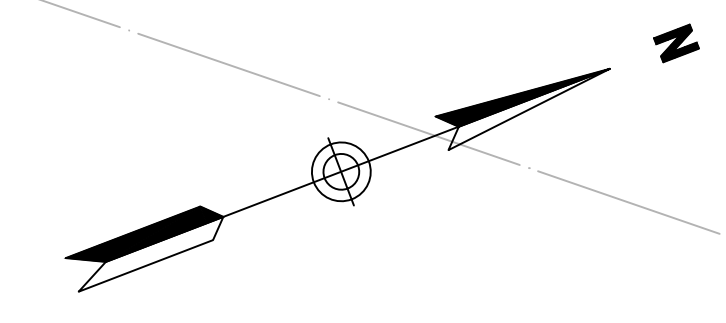
CONTROL POINT #5
TRAVERSE
REBAR
N 842462.72
E 1229480.90
STA. 18+87.10
9.31' LT

CONTROL POINT #6
TRAVERSE
REBAR
N 842569.94
E 1229614.16
STA. 20+58.65
2.53' LT

Matchline Sta. 15+75.00
This Sheet


Matchline Sta. 15+75.00
This Sheet

Matchline Sta. 21+50.00
See Sheet CTR-02



DESIGNER:
EAN
DRAFTER:
EAN
CHECKED BY:
CF
APPROVED BY: SON

vhb
Engineers Scientists Planners Designers
ISSUED FOR CONSTRUCTION DATE: DECEMBER, 2023



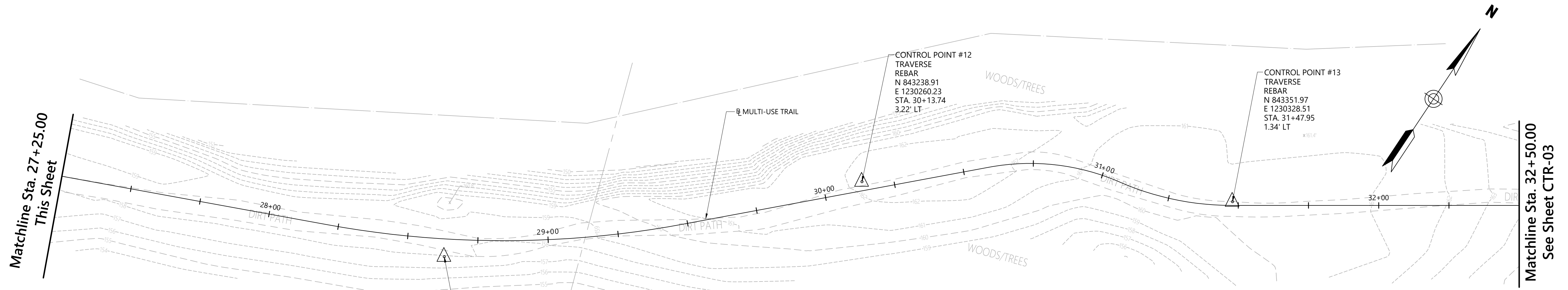
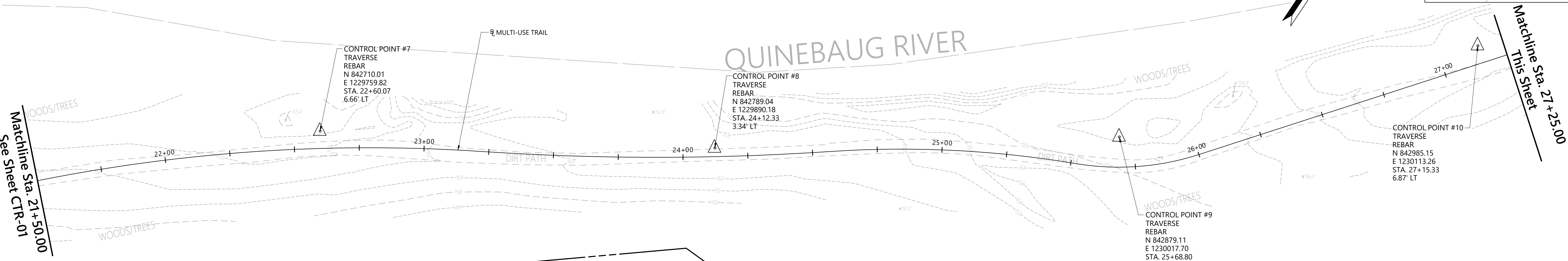
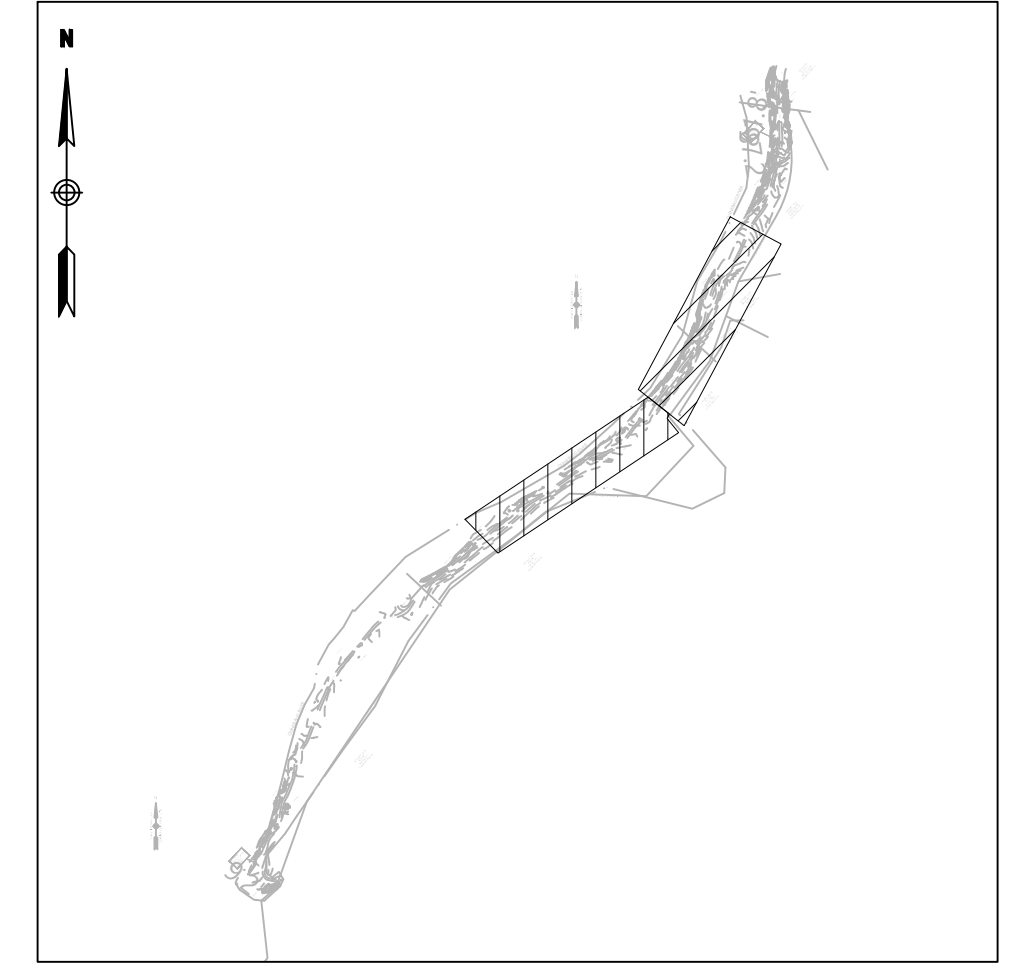
PROJECT TITLE:
**QUINEBAUG RIVER TRAIL
PHASE V**
CADD FILENAME: CTR-42970.DWG

TOWN:
KILLINGLY
DRAWING TITLE:
**CONTROL POINTS
PLAN**

PROJECT NO.:
42970.00
DRAWING NO.:
CTR-01
SHEET NO.:
17 OF 37

REV.	DATE	DESCRIPTION REVISIONS	SHEET. NO.

KEY MAP



N/F ERNEST JOLY & SONS INC.
MAP 262 LOT 15
VOLUME 22

N/F ROBERT SR. & KATHLEEN M. JOLY TRUSTEES
MAP 262

APPROXIMATE PROPERTY LINE

REV.	DATE	DESCRIPTION REVISIONS	SHEET. NO.



DESIGNER:
EAN
DRAFTER:
EAN
CHECKED BY:
CF
APPROVED BY: SON

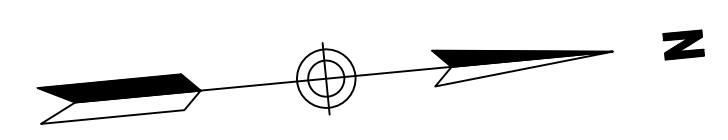
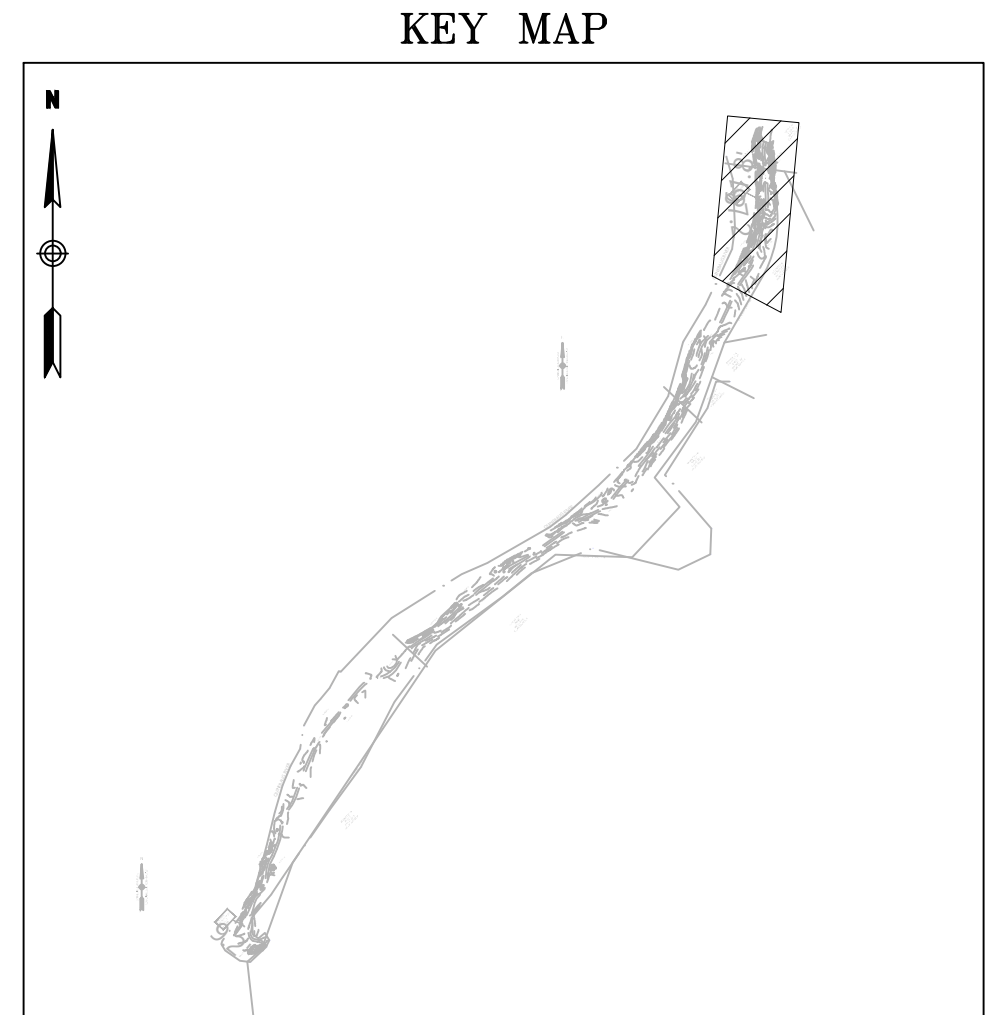
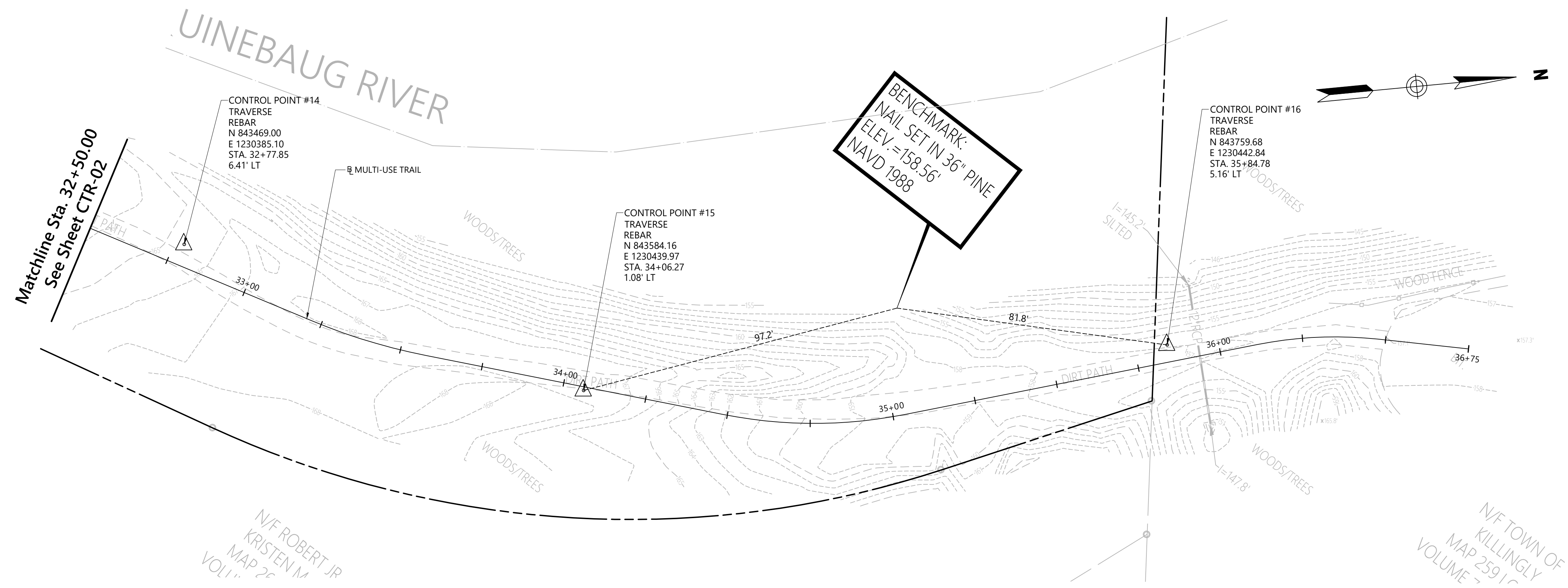
vhb
Engineers Scientists Planners Designers
ISSUED FOR CONSTRUCTION DATE: DECEMBER, 2023



PROJECT TITLE:
QUINEBAUG RIVER TRAIL PHASE V
CADD FILENAME: CTR-42970.DWG

TOWN:
KILLINGLY
DRAWING TITLE:
CONTROL POINTS PLAN

PROJECT NO.:
42970.00
DRAWING NO.:
CTR-02
SHEET NO.:
18 OF 37



N/F ROBERT JR
KRISTEN M
MAP 25
VOLUME 7


N/F TOWN OF
KILLINGLY
MAP 259
VOLUME 7

REV.	DATE	DESCRIPTION REVISIONS	SHEET. NO.



DESIGNER:
EAN
DRAFTER:
EAN
CHECKED BY:
CF
APPROVED BY: SON

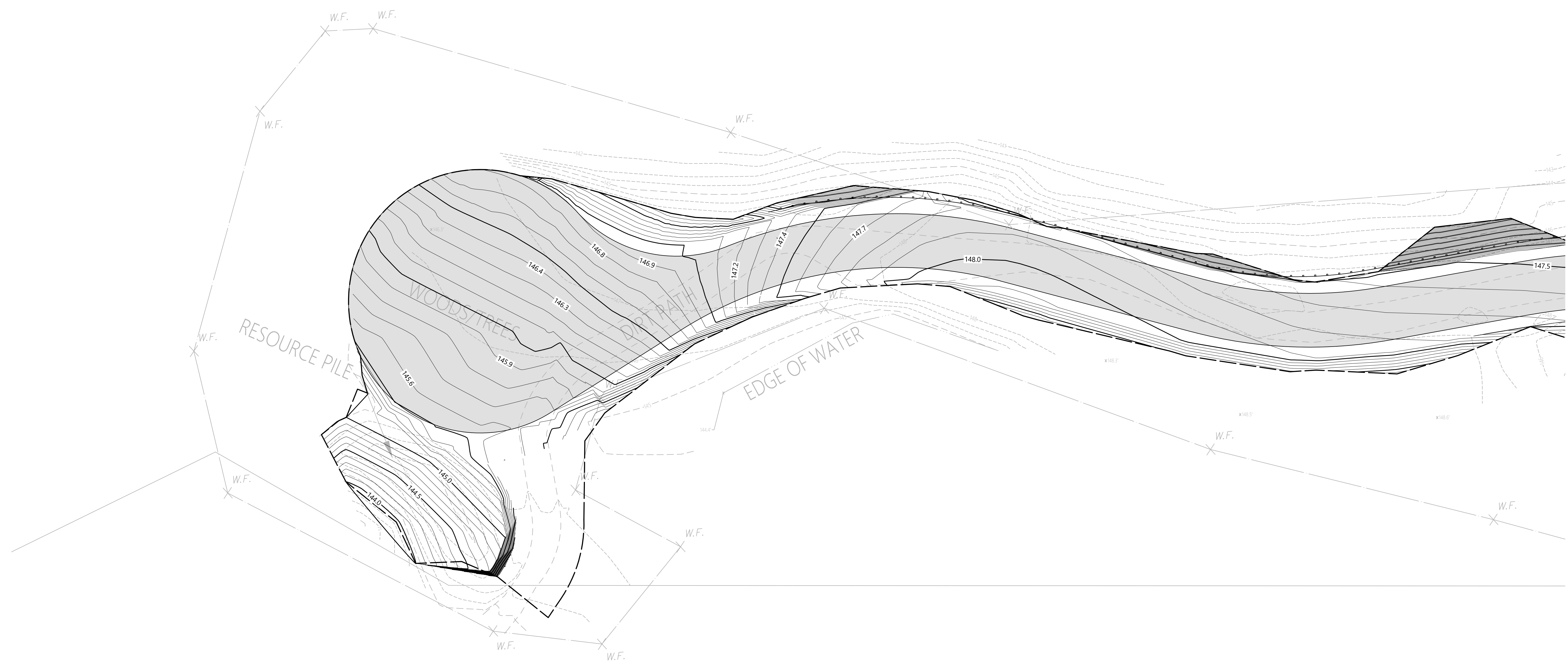
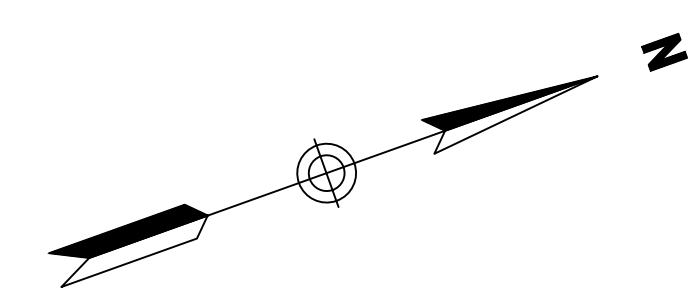

Engineers Scientists Planners Designers
 ISSUED FOR CONSTRUCTION DATE: DECEMBER, 2023



PROJECT TITLE:
**QUINEBAUG RIVER TRAIL
PHASE V**
CADD FILENAME: CTR-42970.DWG

TOWN:
KILLINGLY
DRAWING TITLE:
**CONTROL POINTS
PLAN**

PROJECT NO.:
42970.00
DRAWING NO.:
CTR-03
SHEET NO.:
19 OF 37



REV.	DATE	DESCRIPTION	SHEET. NO.



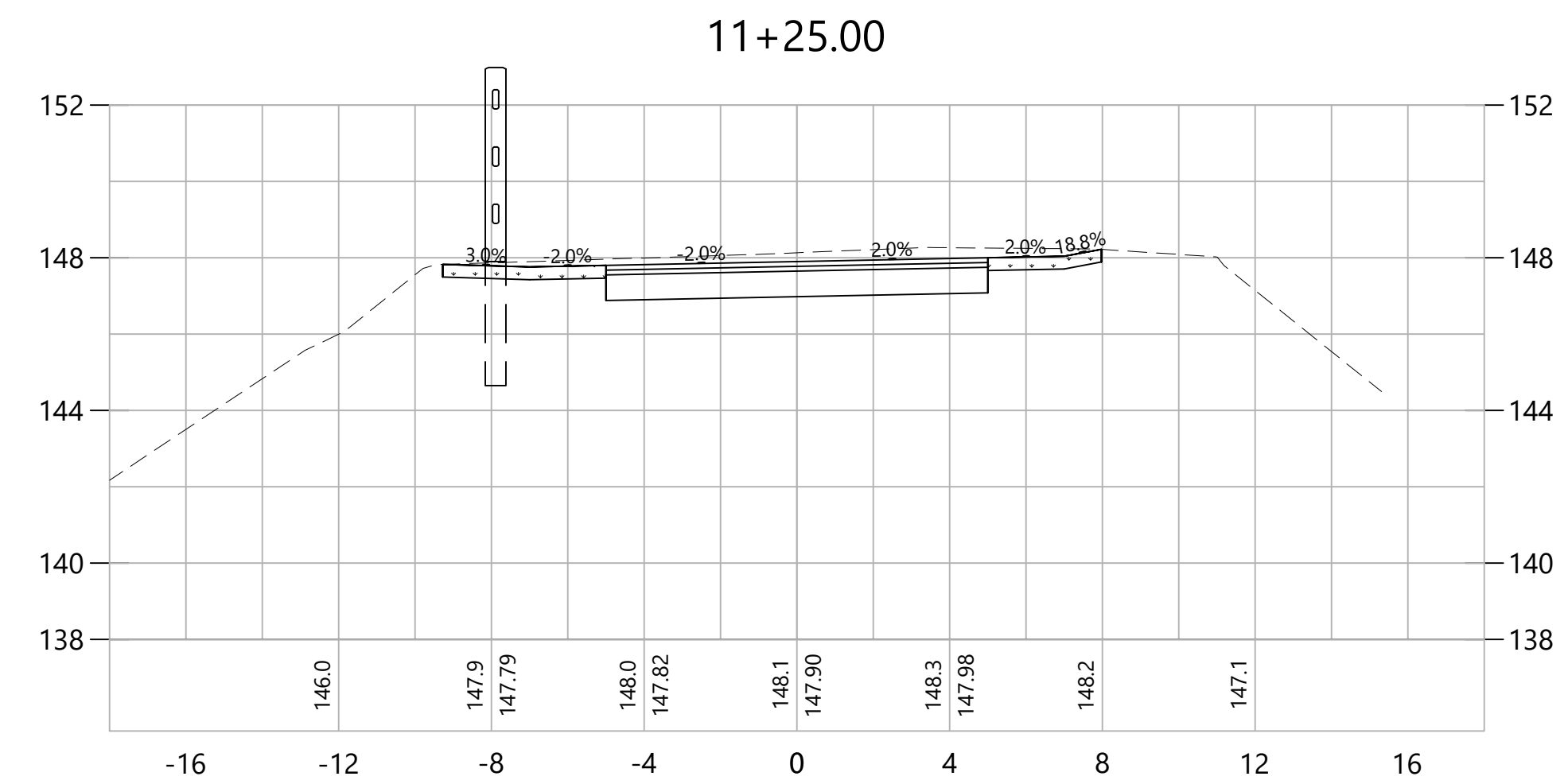
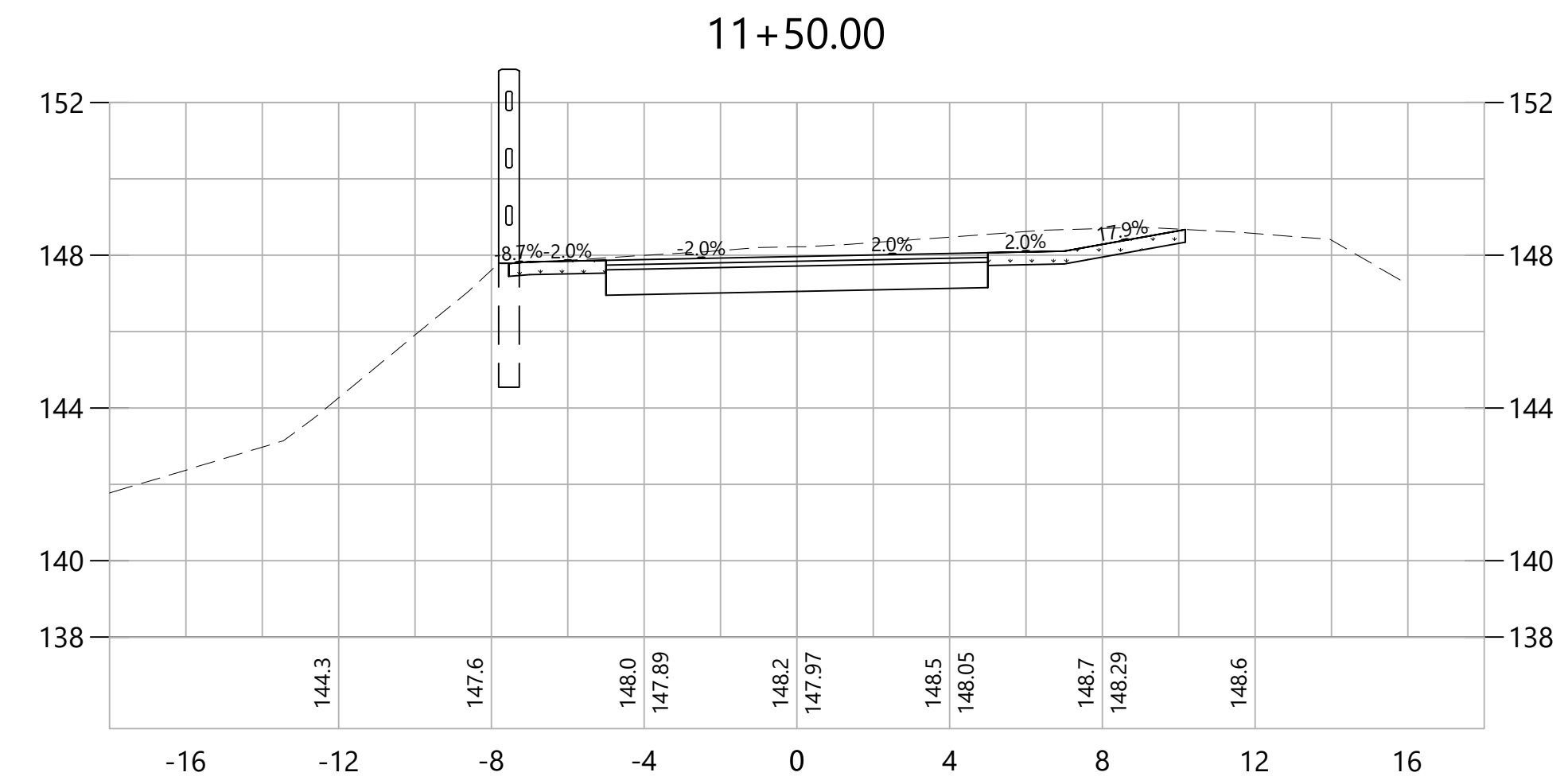
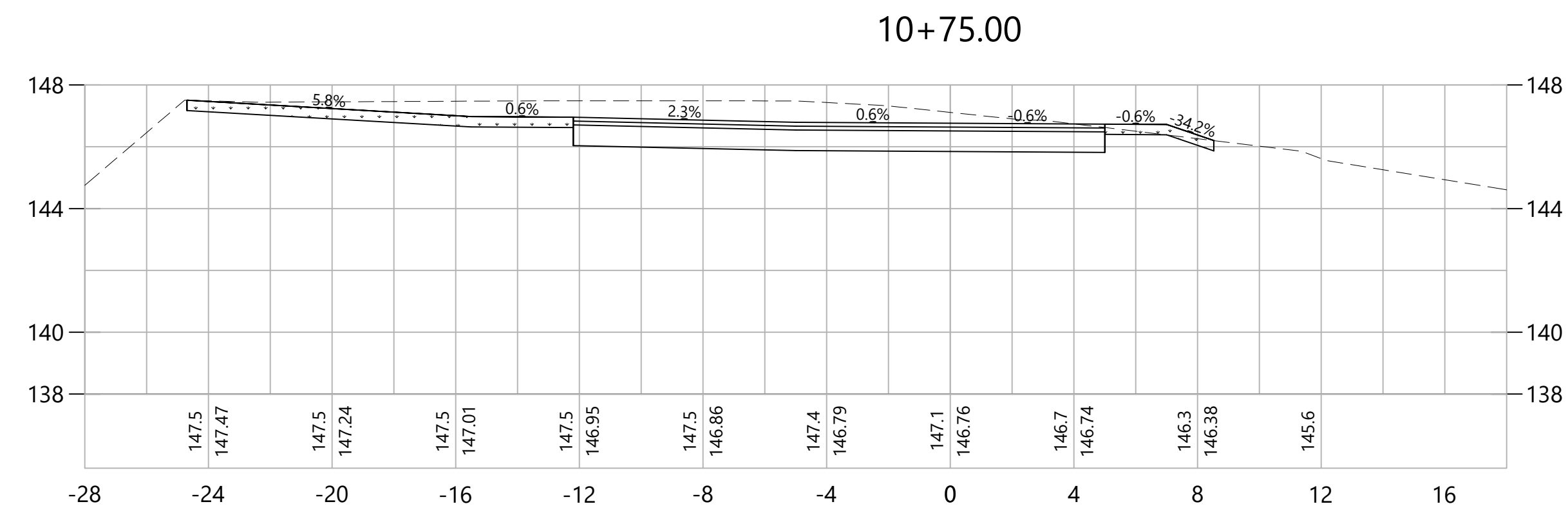
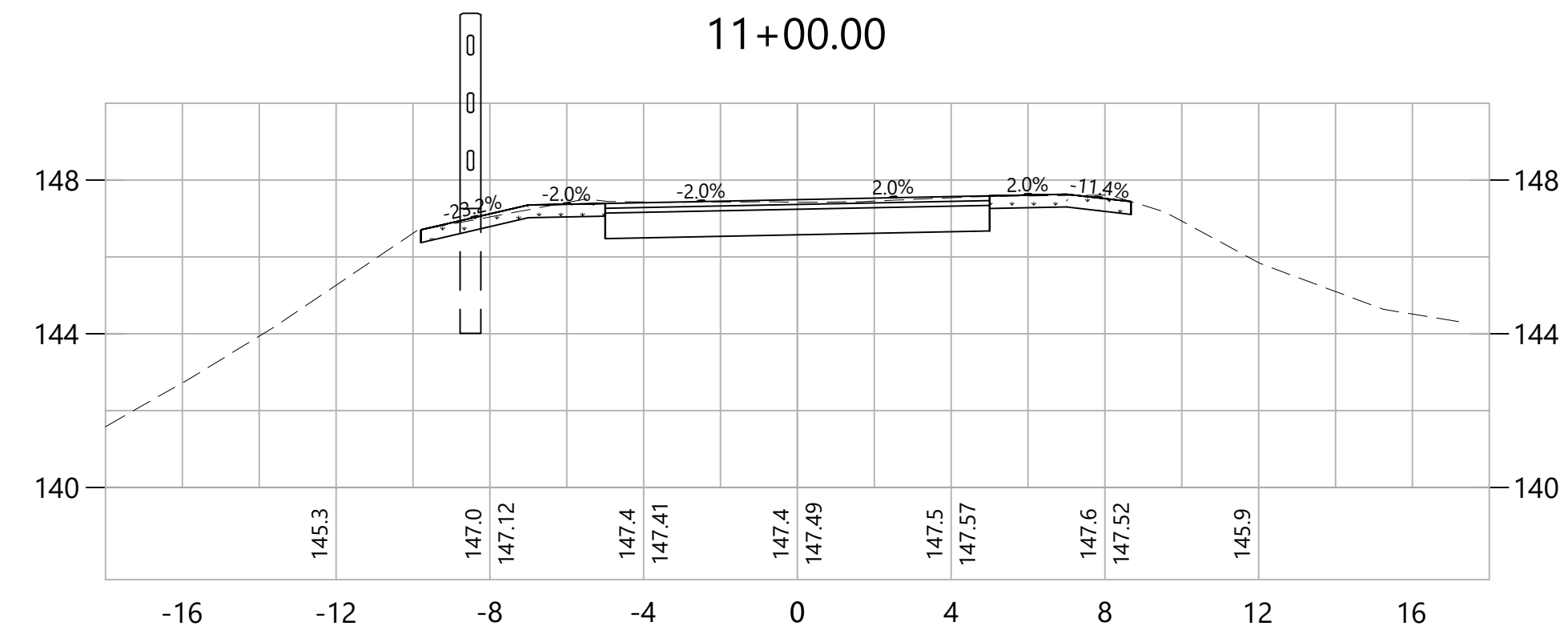
DESIGNER:
EAN
DRAFTER:
EAN
CHECKED BY:
CF
APPROVED BY: SON

ISSUED FOR CONSTRUCTION DATE: DECEMBER, 2023

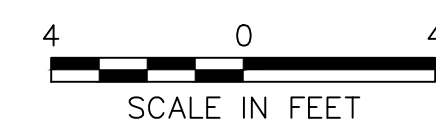
PROJECT TITLE:
**QUINEBAUG RIVER TRAIL
PHASE V**
CADD FILENAME: GRD-42970.DWG

TOWN:
KILLINGLY
DRAWING TITLE:
**GRADING
PLAN**

PROJECT NO.:
42970.00
DRAWING NO.:
GRD-01
SHEET NO.:
20 OF 37



REV.	DATE	DESCRIPTION	SHEET. NO.



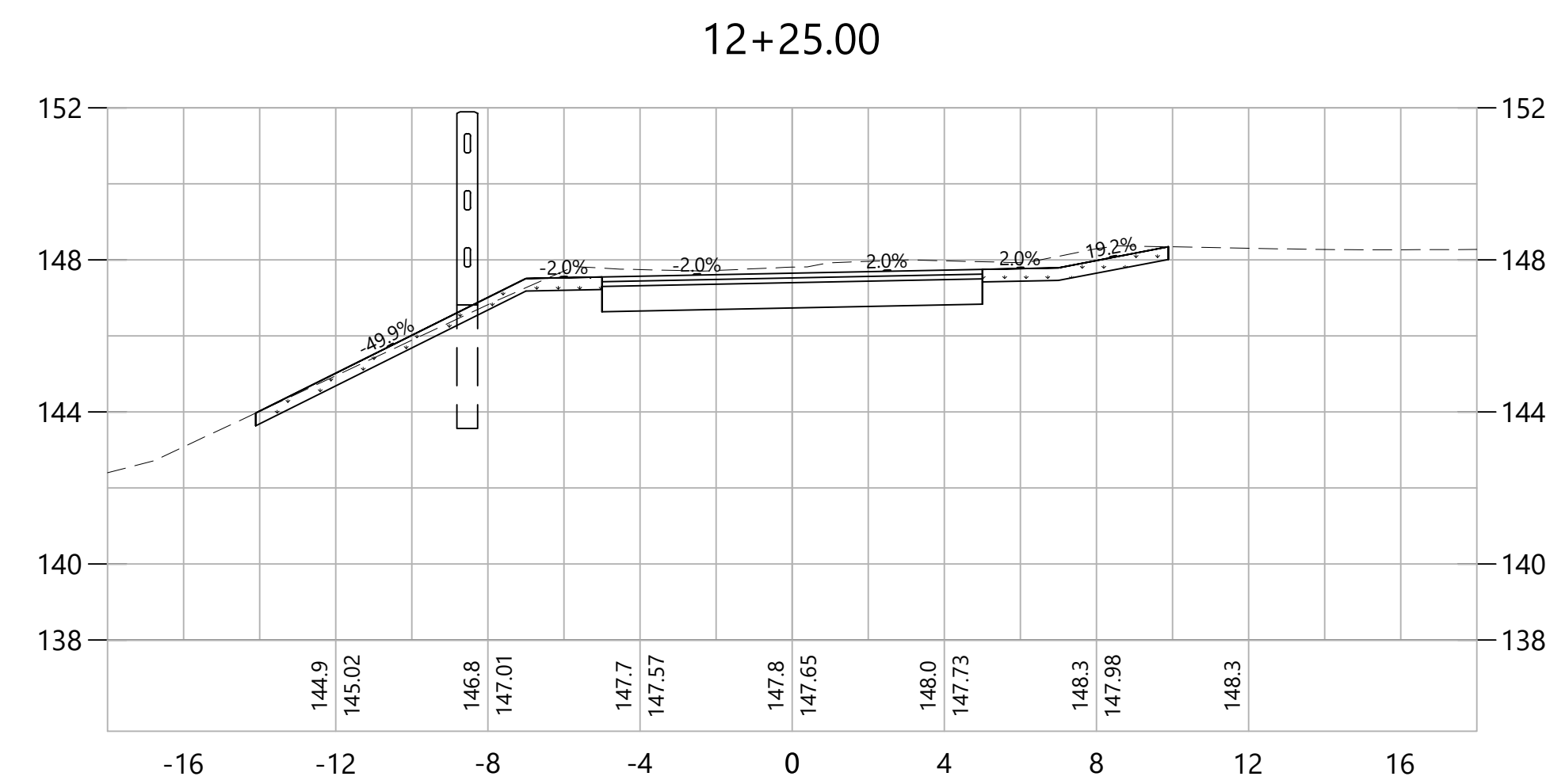
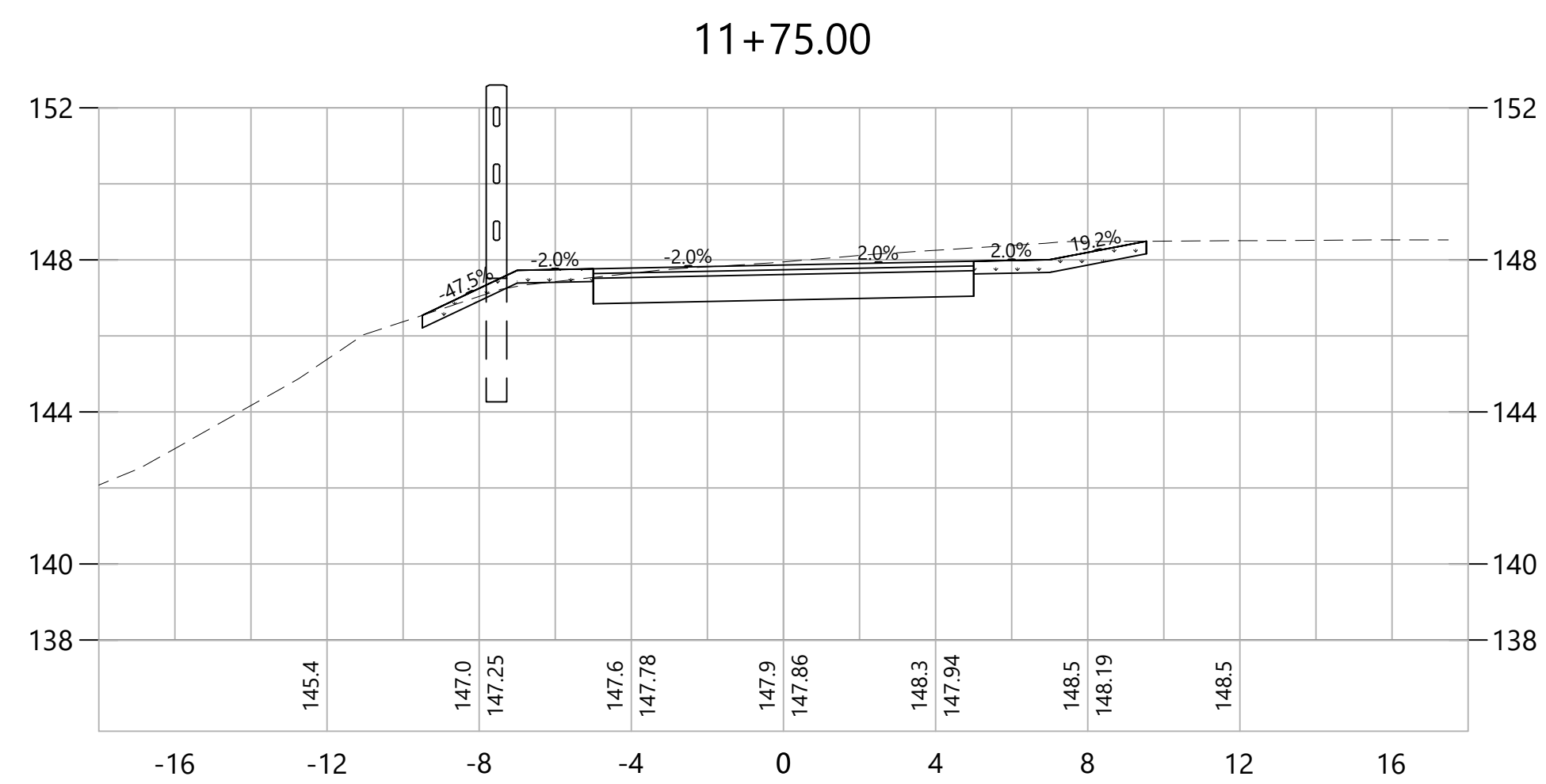
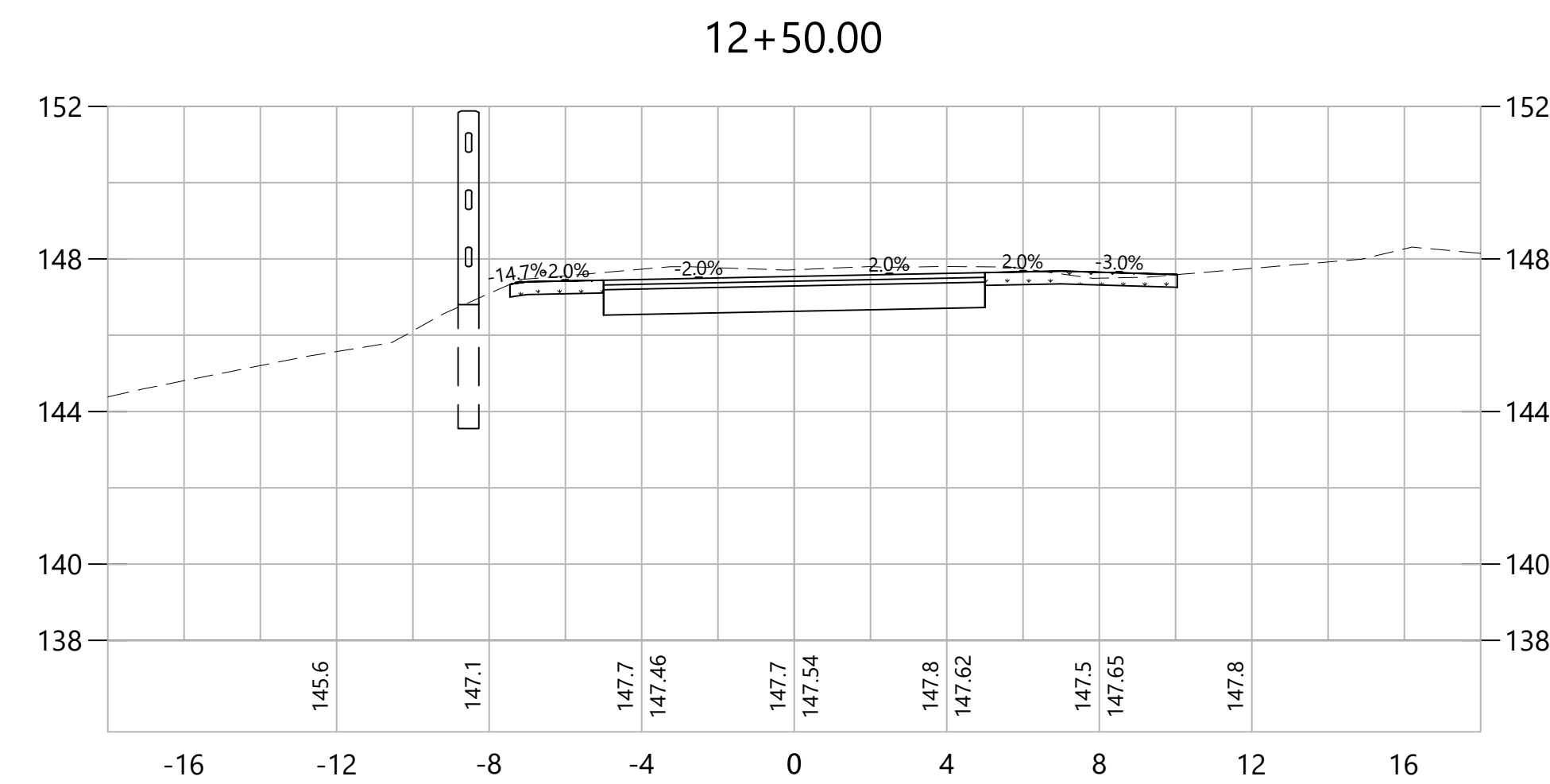
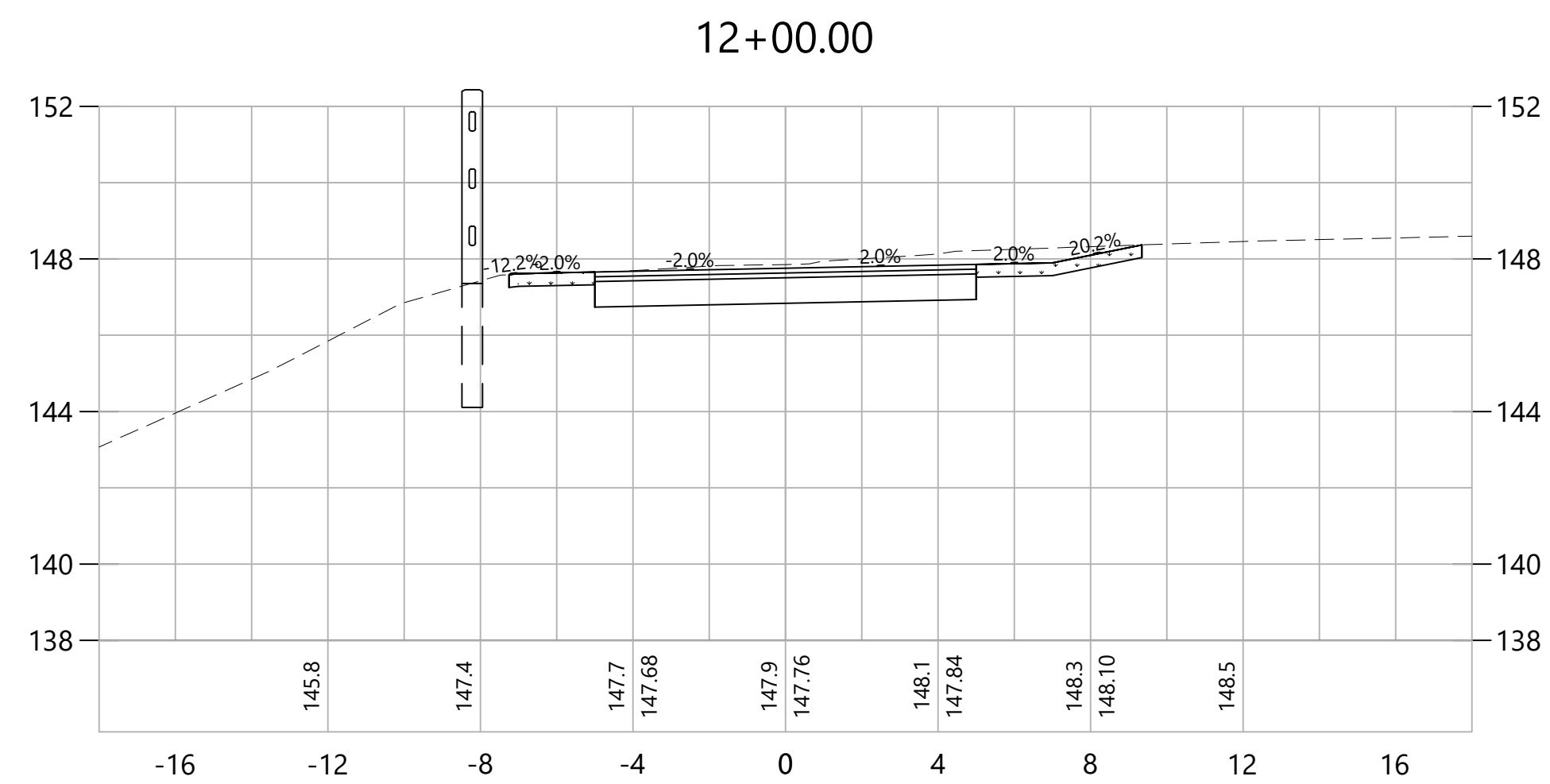
DESIGNER:
EAN
DRAFTER:
EAN
CHECKED BY:
CF
APPROVED BY: SON

vhb
Engineers Scientists Planners Designers
ISSUED FOR CONSTRUCTION DATE: DECEMBER, 2023

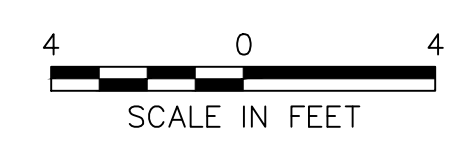
PROJECT TITLE:
**QUINEBAUG RIVER TRAIL
PHASE V**
CADD FILENAME: CRO-42970.DWG

TOWN:
KILLINGLY
DRAWING TITLE:
**CROSS SECTIONS
QUINEBAUG TRAIL**

PROJECT NO.:
42970.00
DRAWING NO.:
CRO-01
SHEET NO.:
21 OF 37



REV.	DATE	DESCRIPTION REVISIONS	SHEET. NO.



DESIGNER:
EAN
DRAFTER:
EAN
CHECKED BY:
CF
APPROVED BY: SON



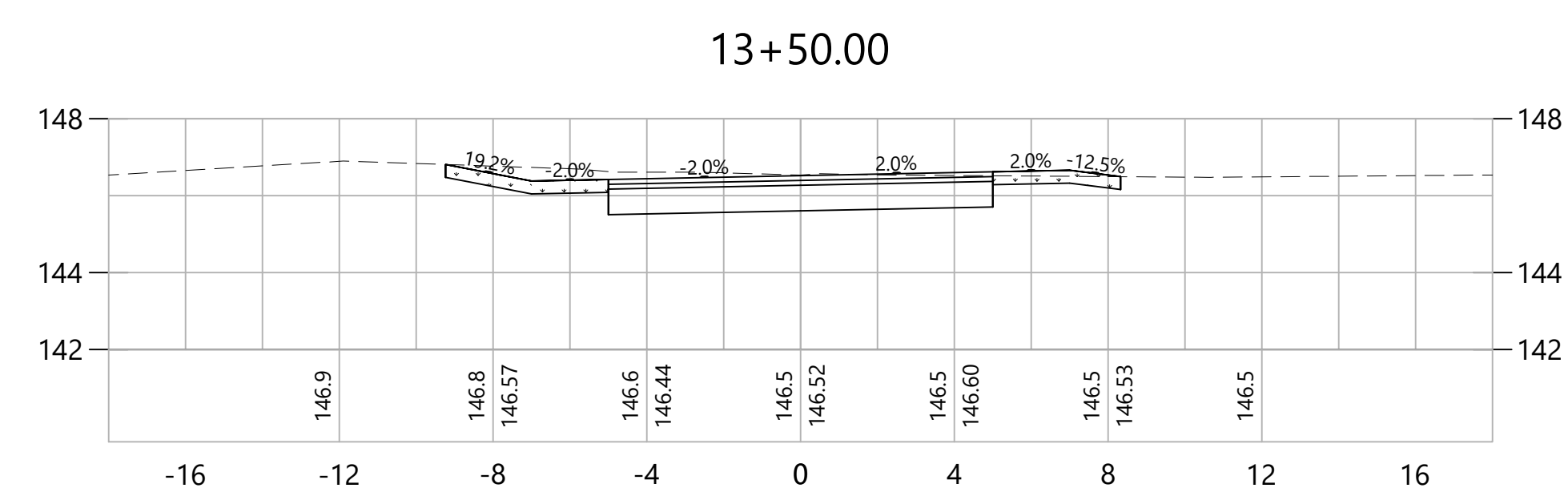
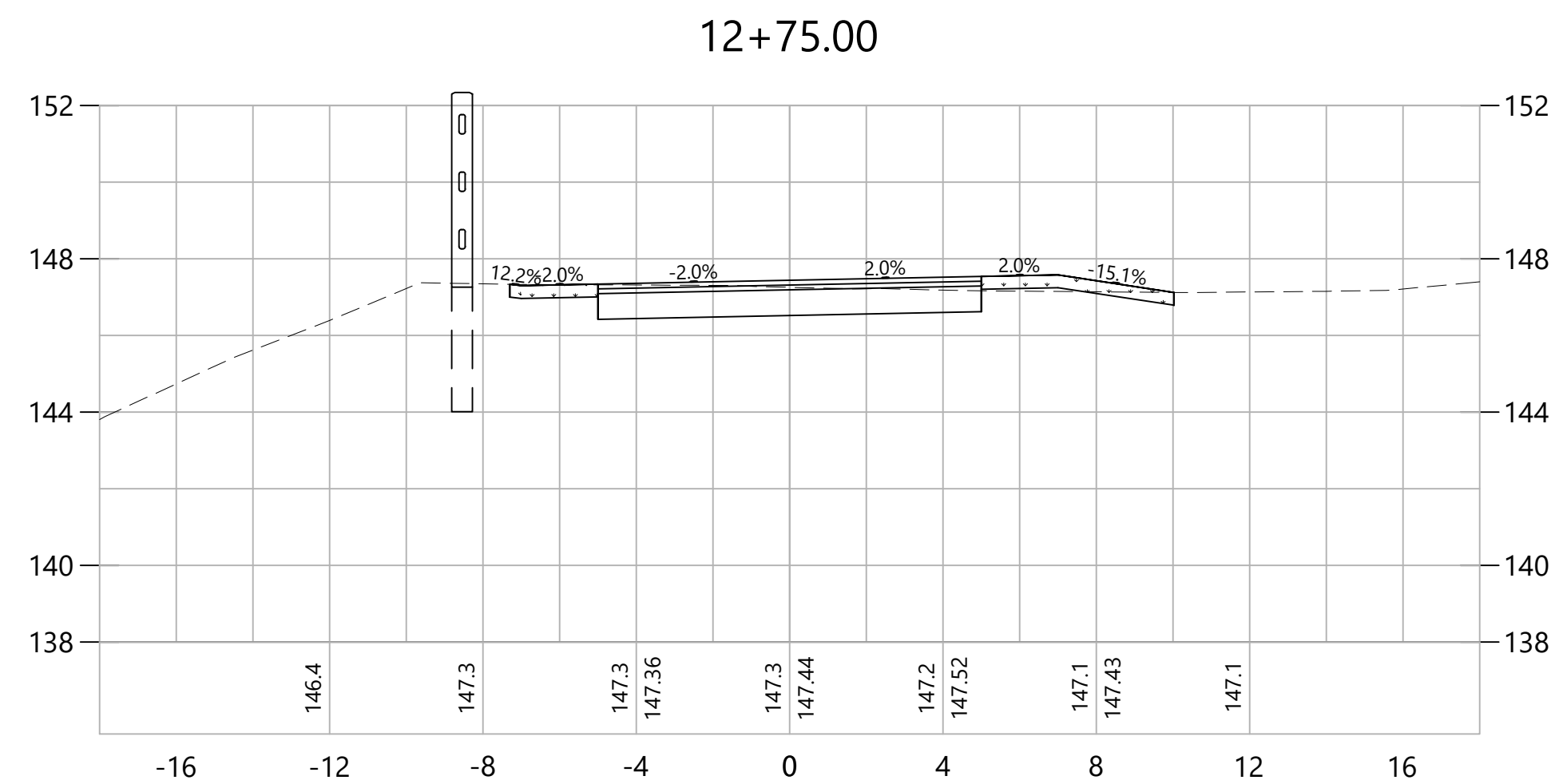
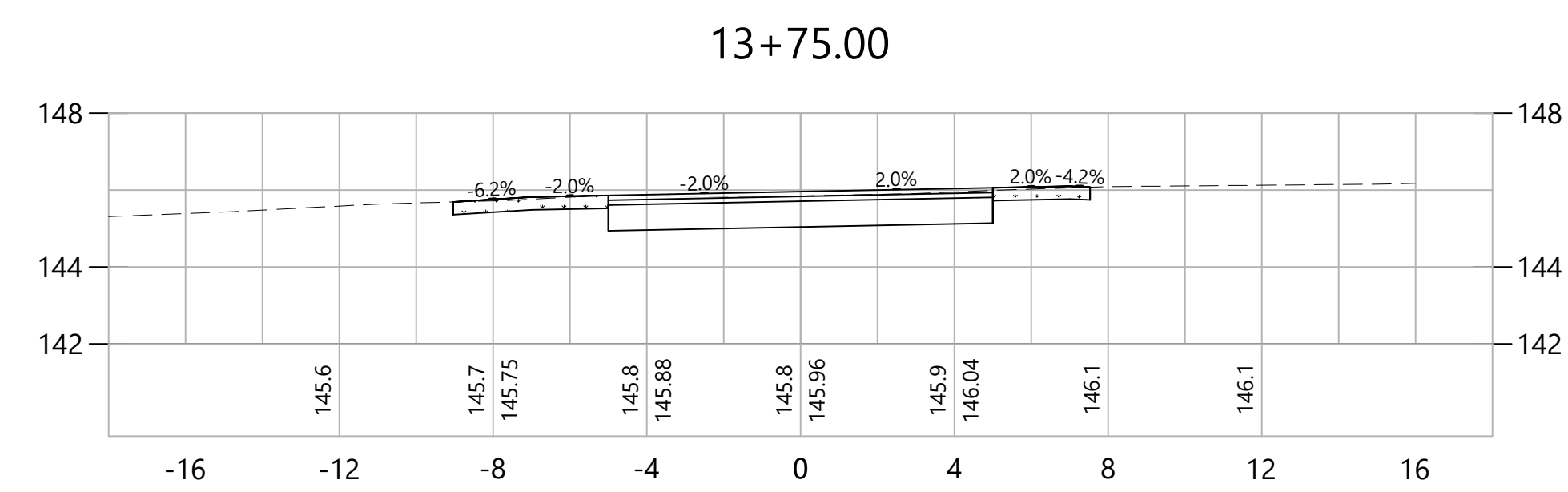
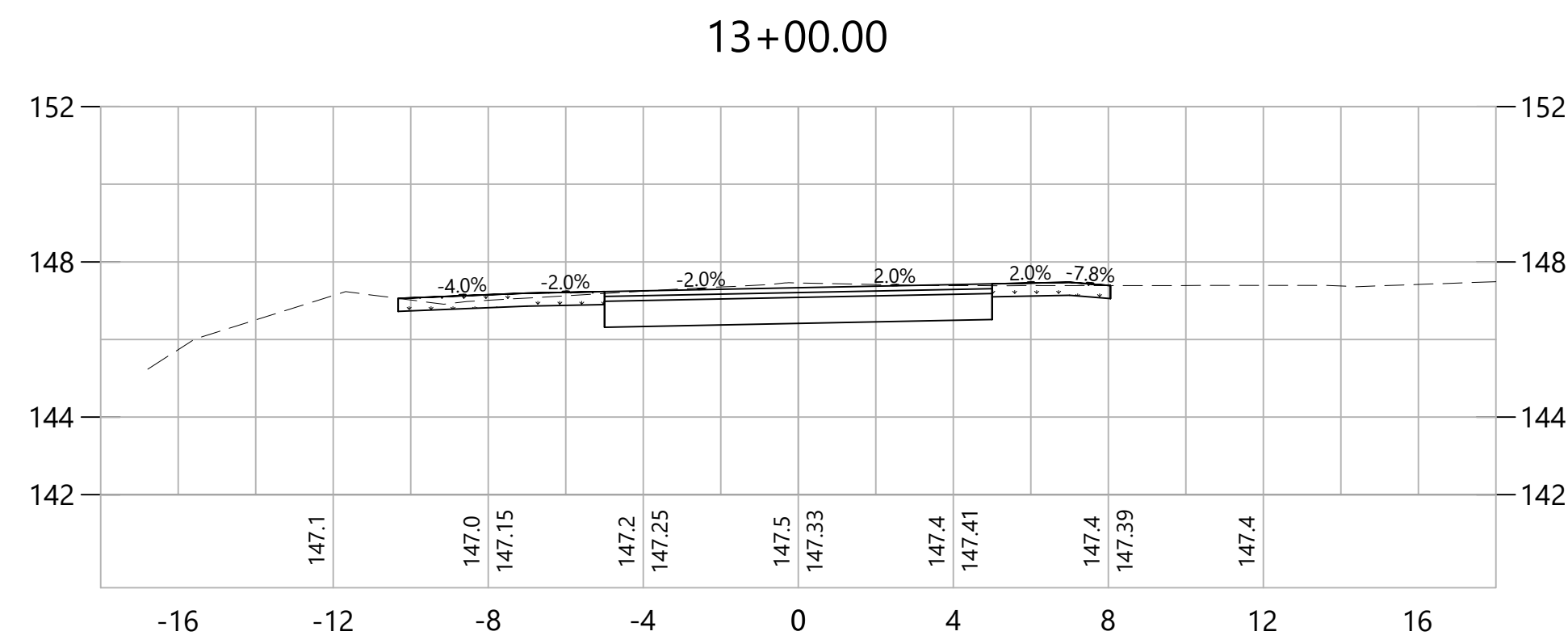
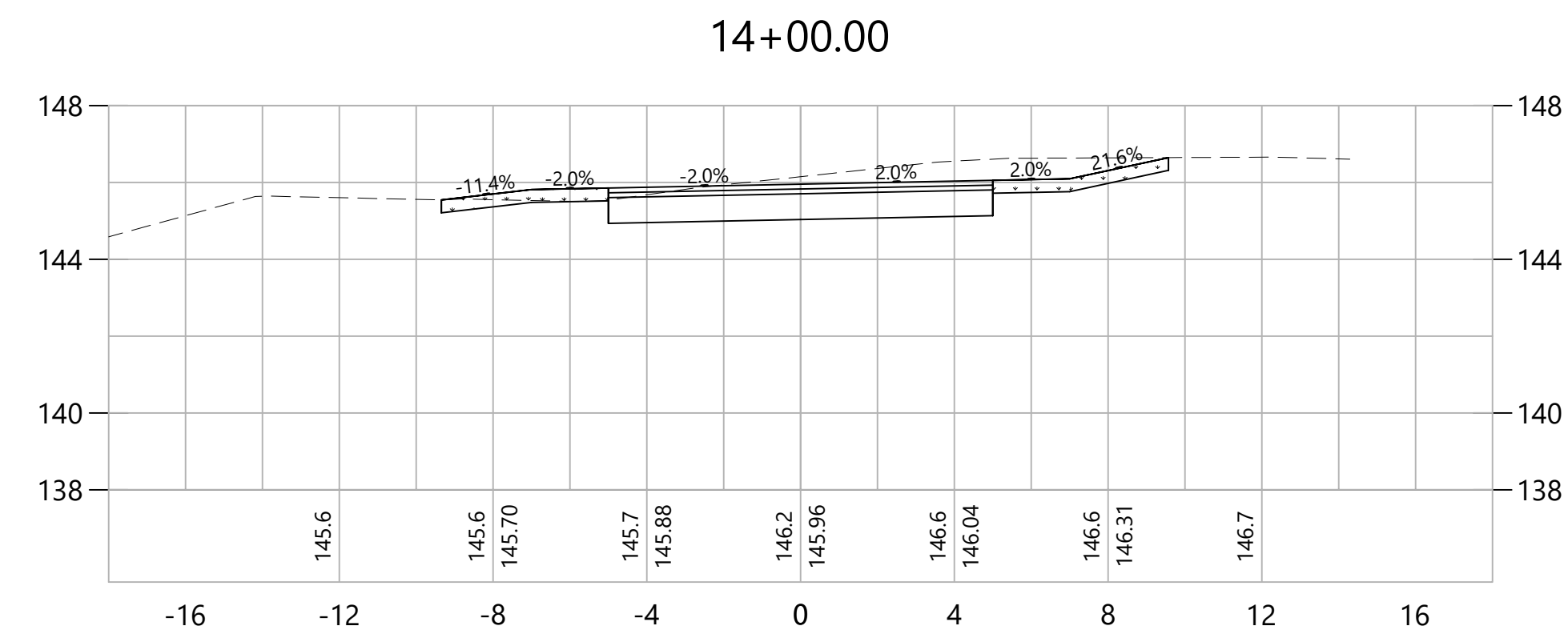
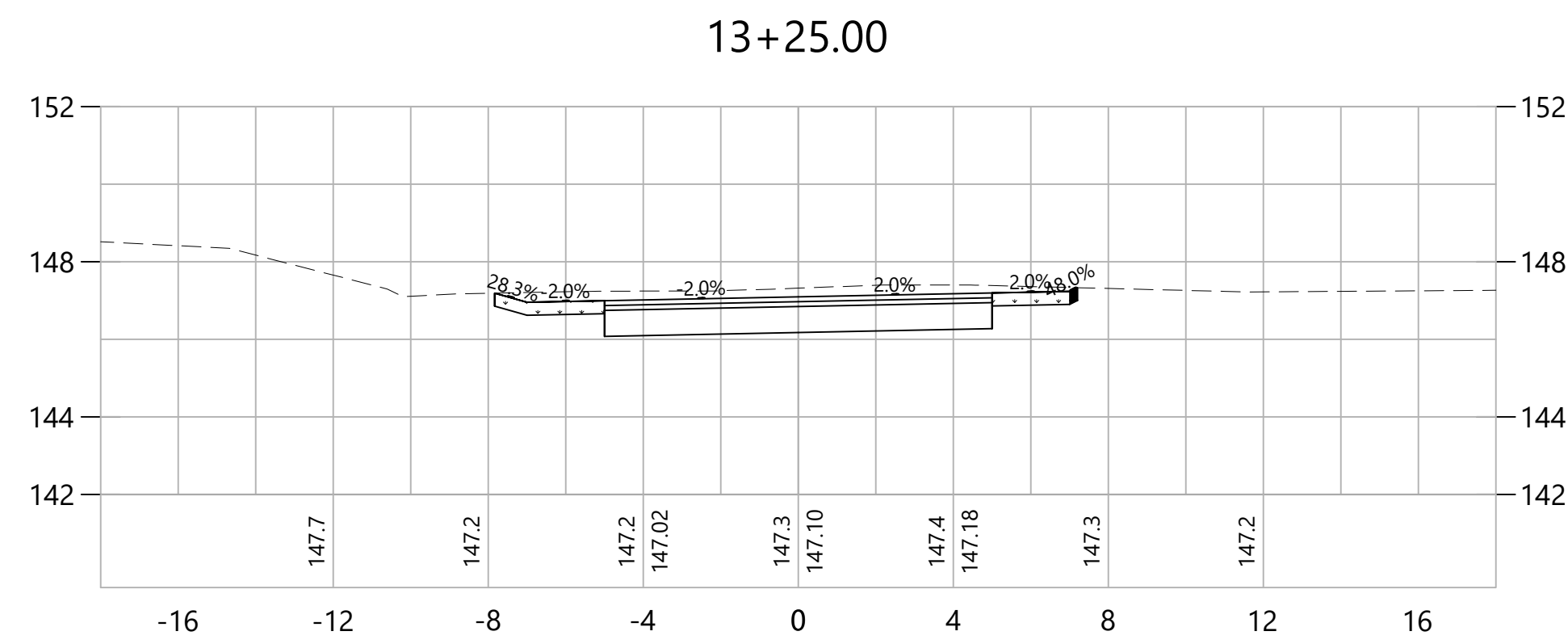
Engineers Scientists Planners Designers

ISSUED FOR CONSTRUCTION DATE: DECEMBER, 2023

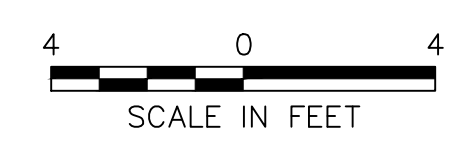
PROJECT TITLE:
**QUINEBAUG RIVER TRAIL
PHASE V**
CADD FILENAME: CRO-42970.DWG

TOWN:
KILLINGLY
DRAWING TITLE:
**CROSS SECTIONS
QUINEBAUG TRAIL**

PROJECT NO.:
42970.00
DRAWING NO.:
CRO-02
SHEET NO.:
22 OF 37



REV.	DATE	DESCRIPTION	SHEET. NO.



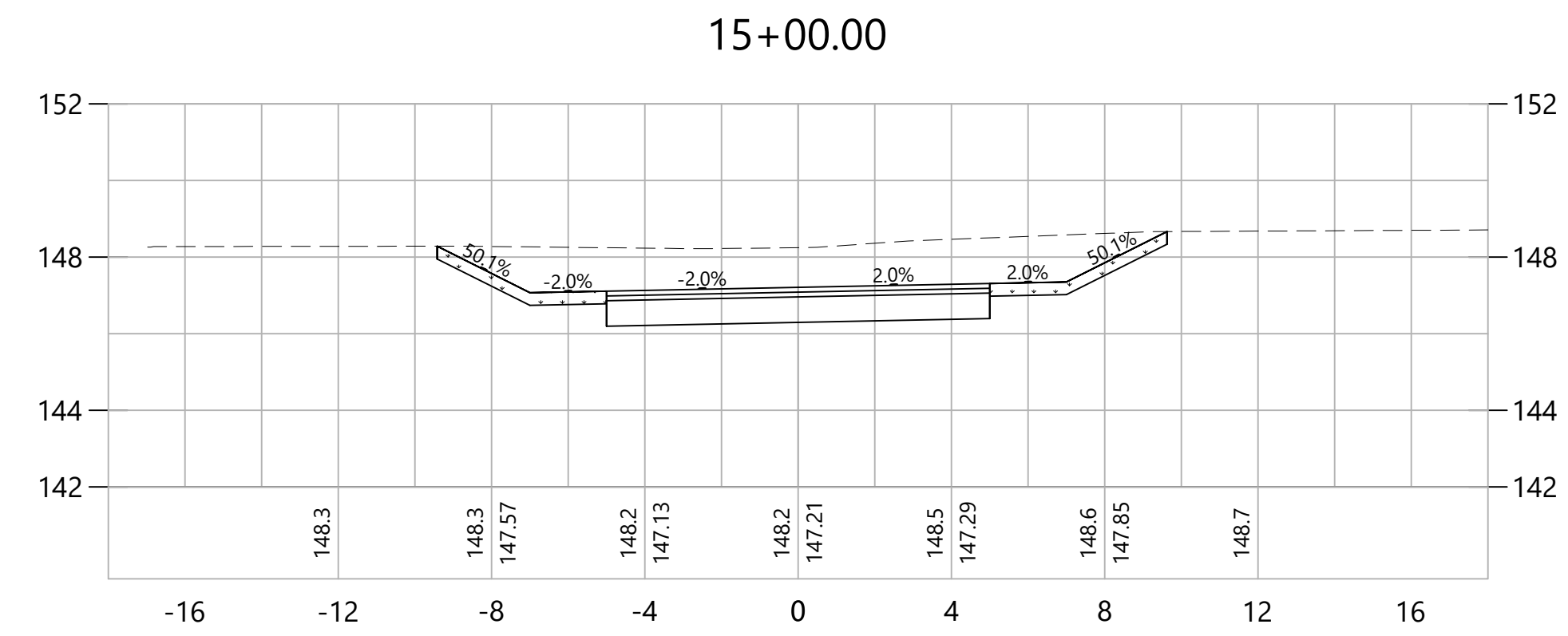
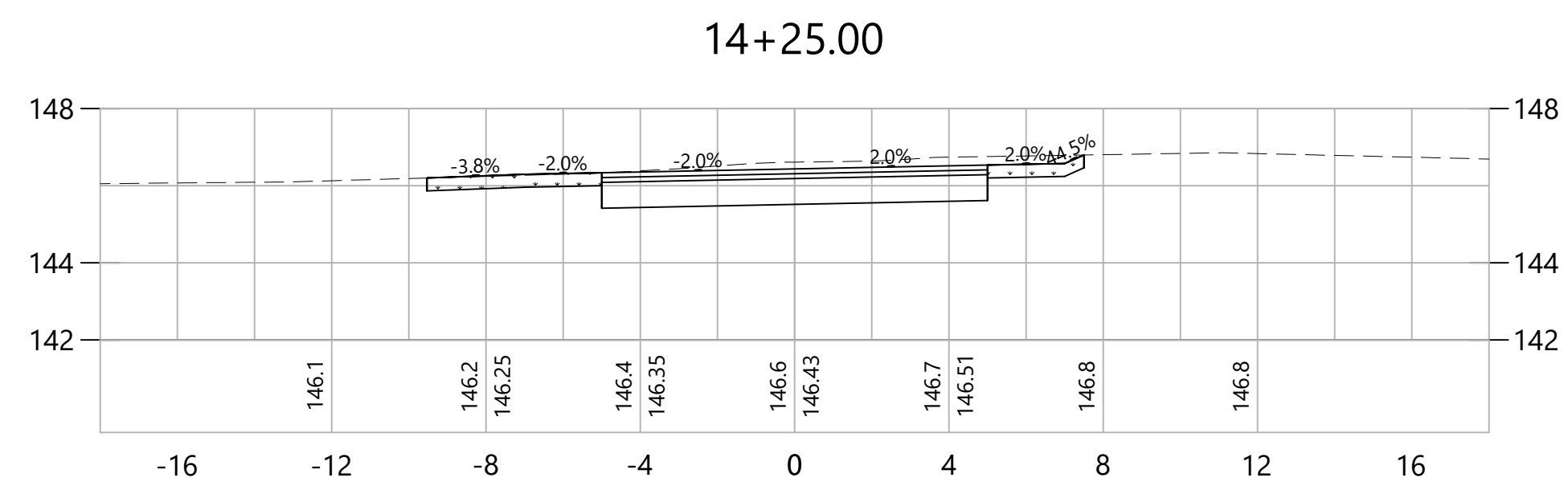
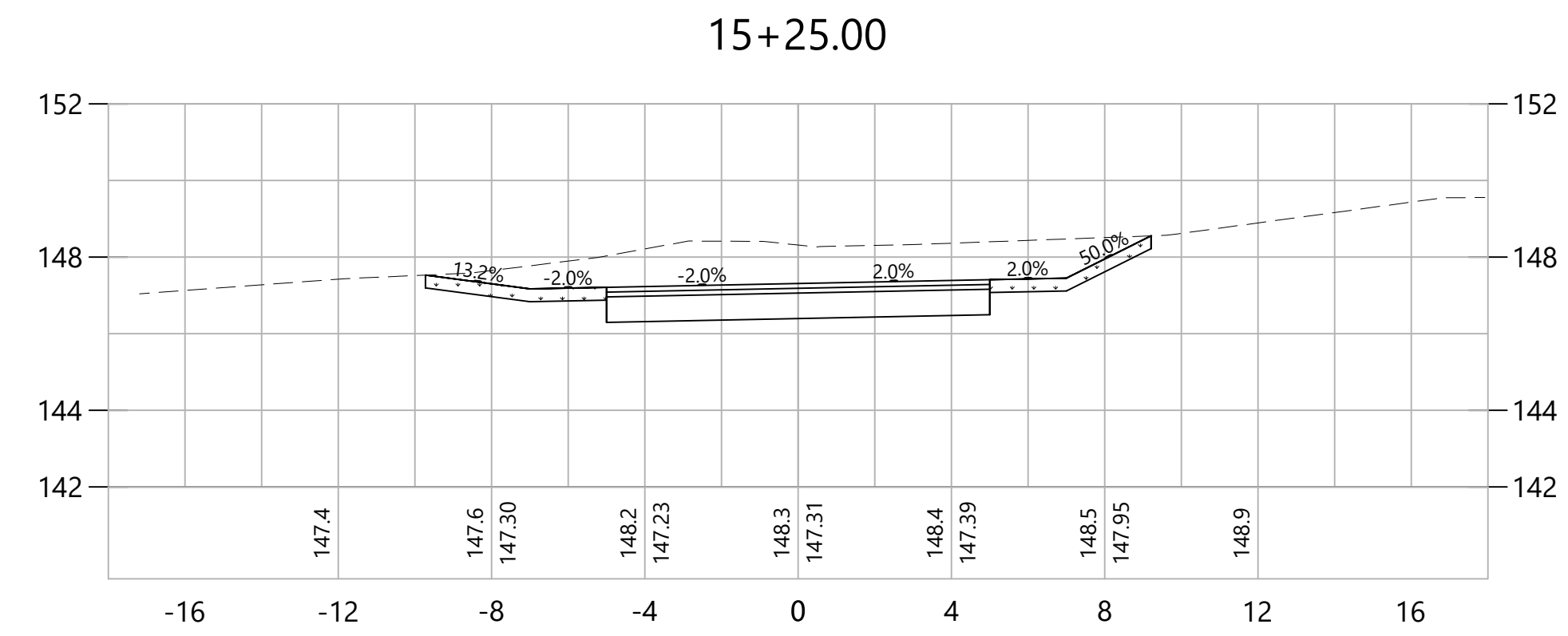
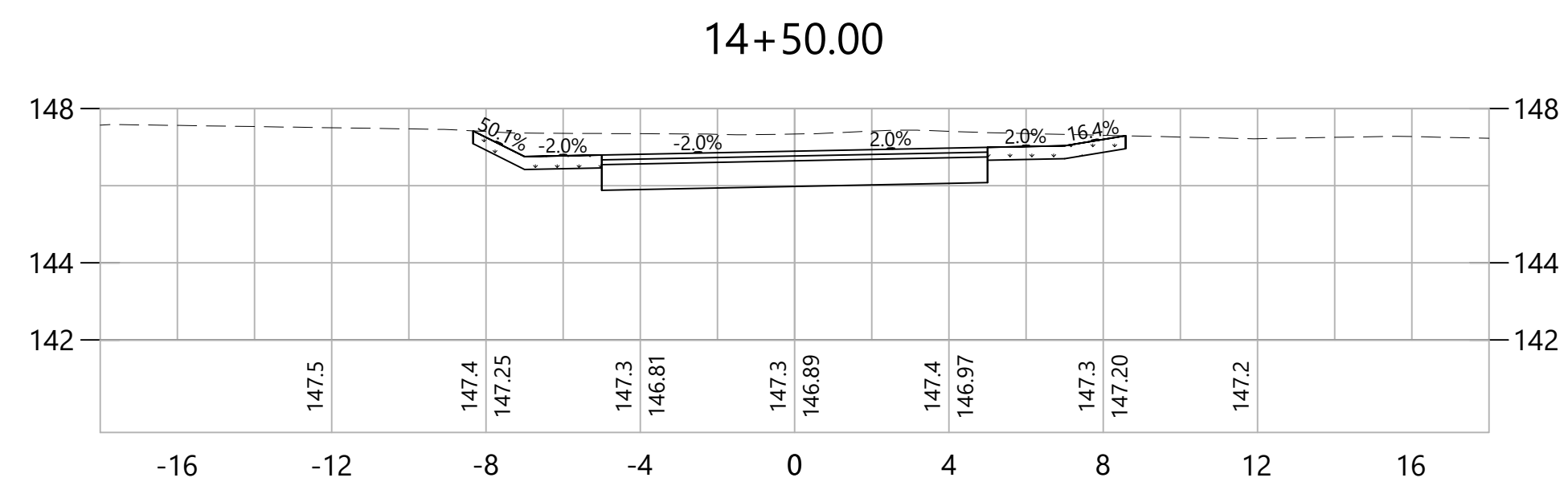
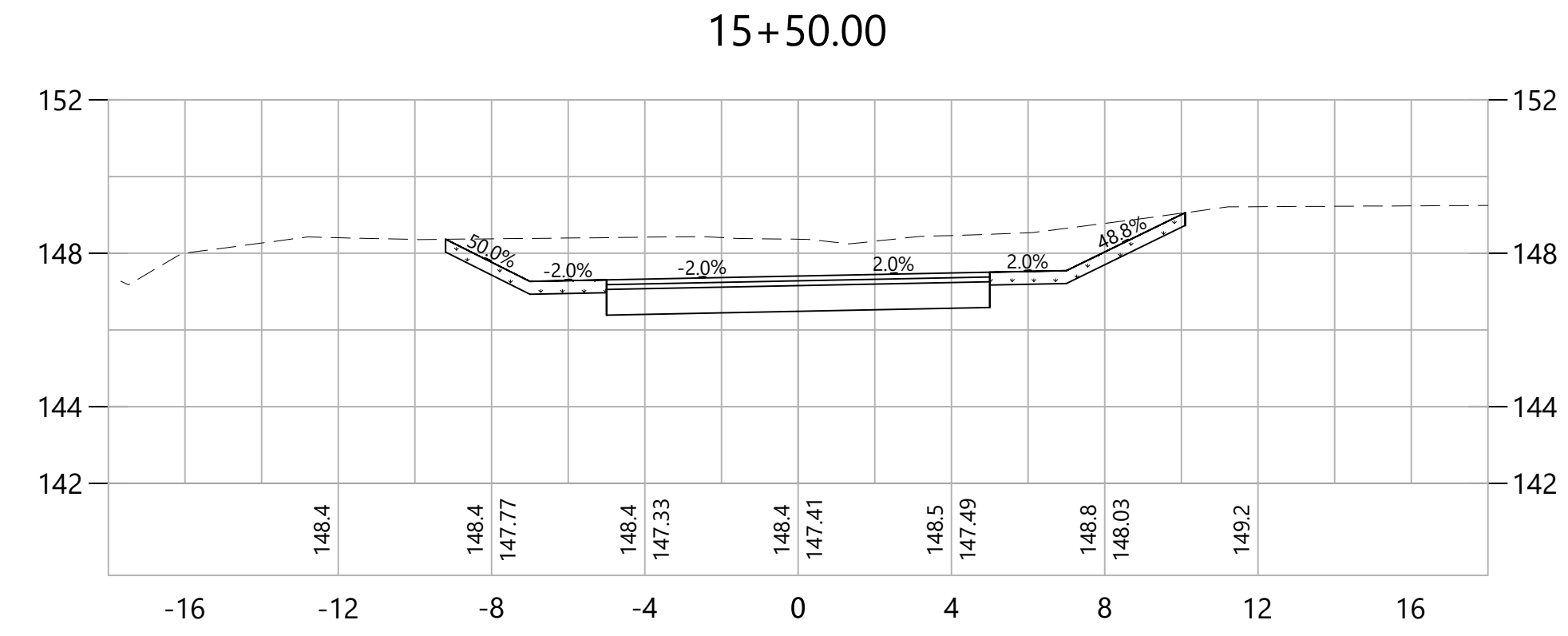
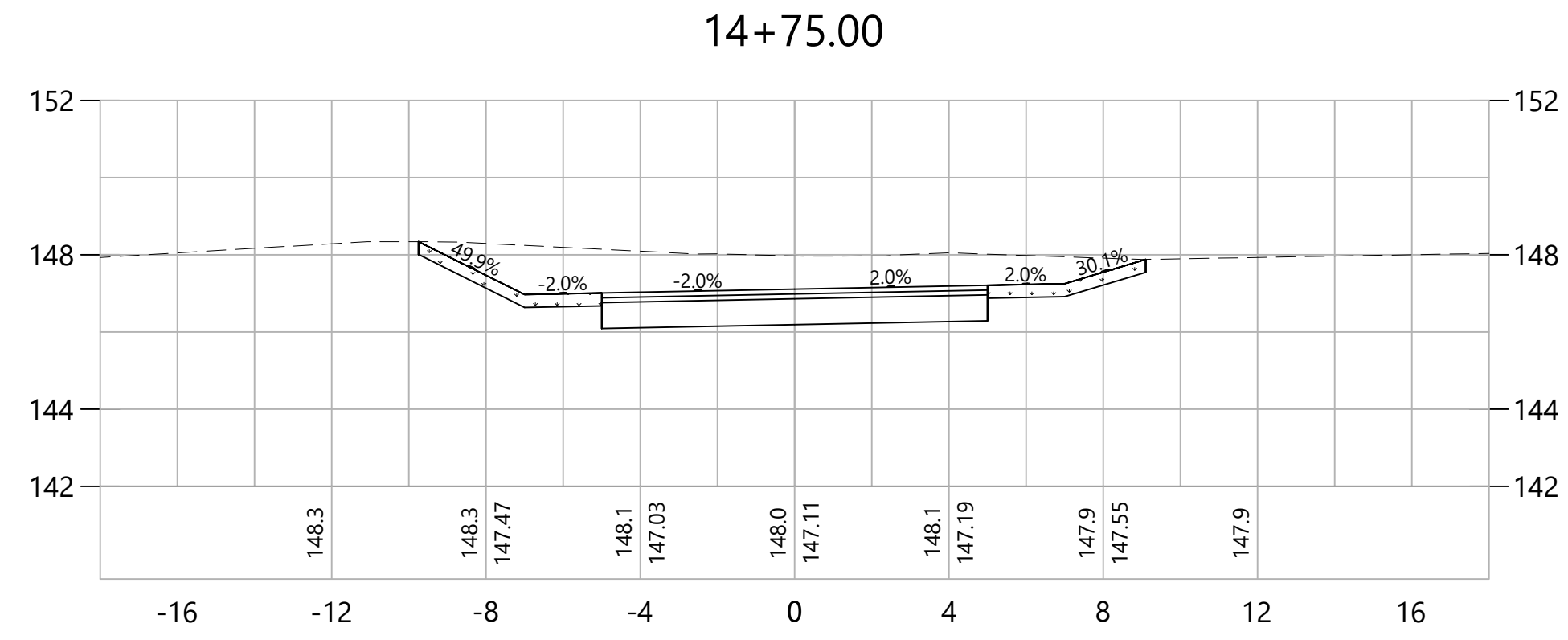
DESIGNER:
EAN
DRAFTER:
EAN
CHECKED BY:
CF
APPROVED BY: SON

ISSUED FOR CONSTRUCTION DATE: DECEMBER, 2023

PROJECT TITLE:
**QUINEBAUG RIVER TRAIL
PHASE V**
CADD FILENAME: CRO-42970.DWG

TOWN:
KILLINGLY
DRAWING TITLE:
**CROSS SECTIONS
QUINEBAUG TRAIL**

PROJECT NO.:
42970.00
DRAWING NO.:
CRO-03
SHEET NO.:
23 OF 37



REV.	DATE	DESCRIPTION REVISIONS	SHEET. NO.



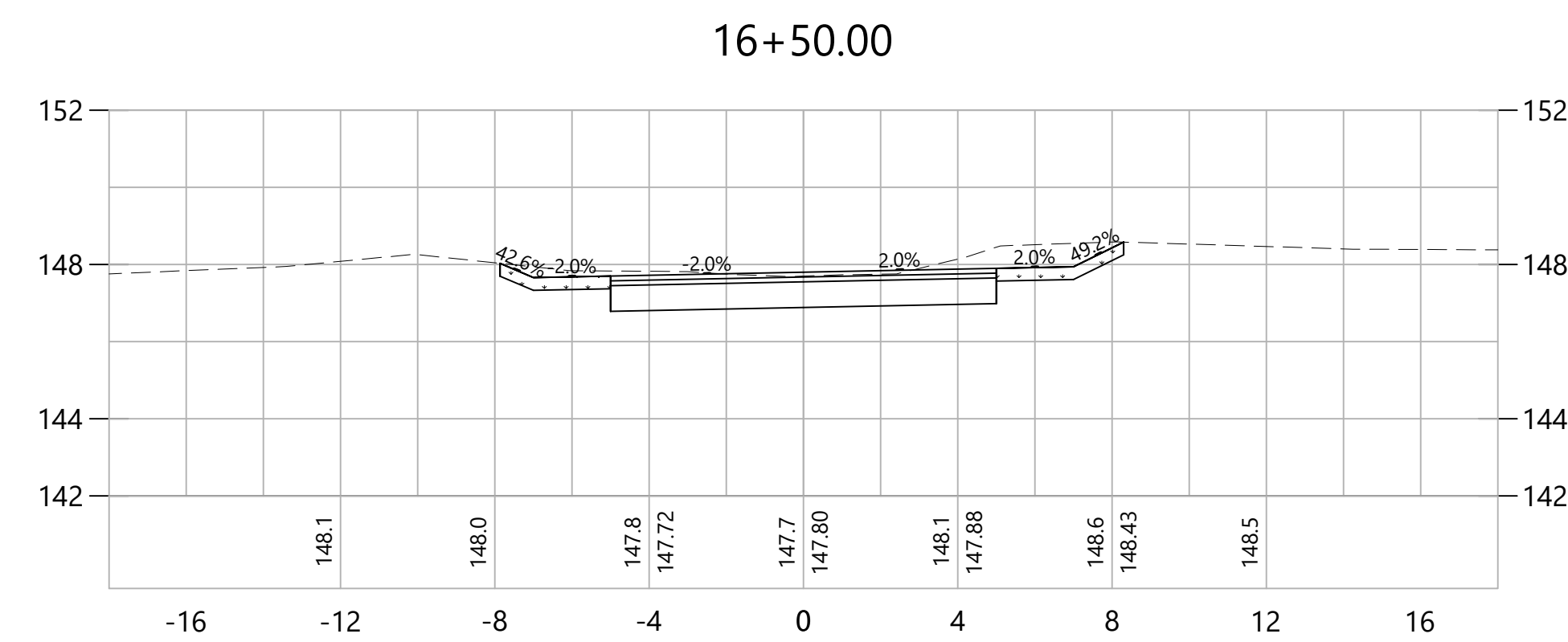
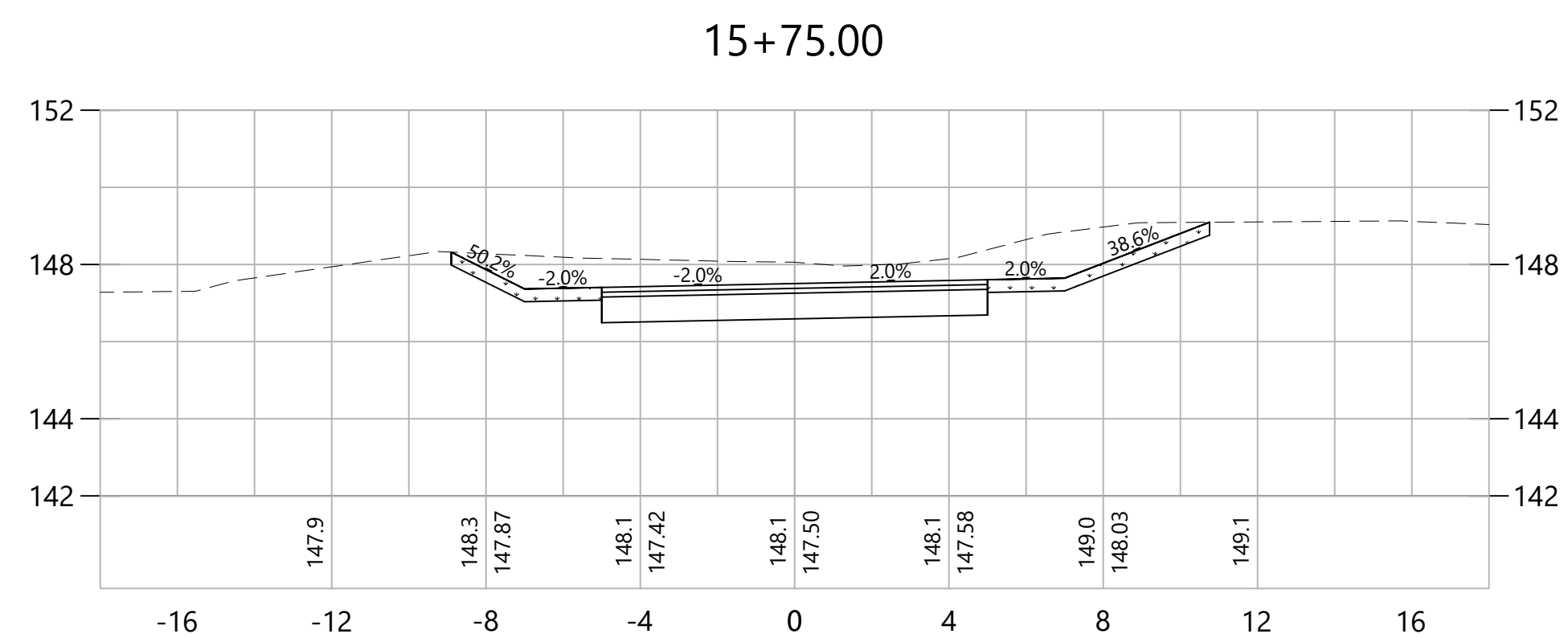
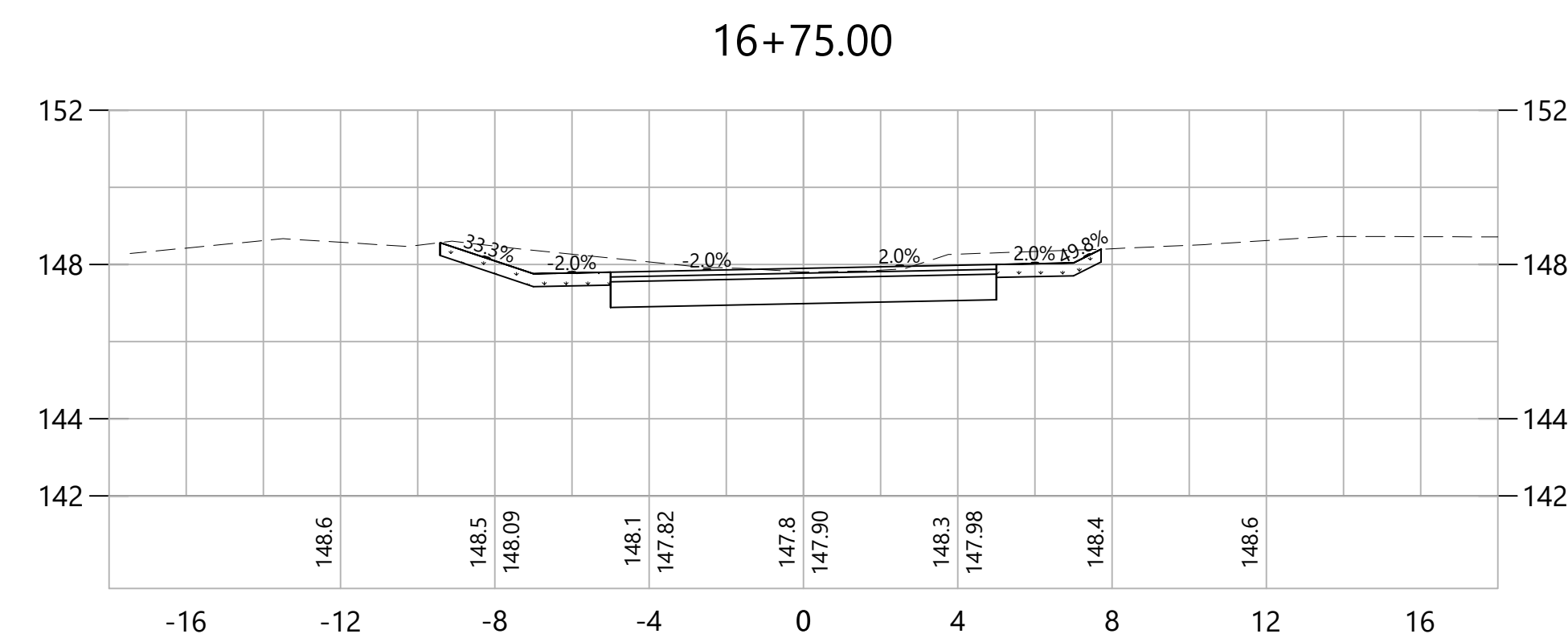
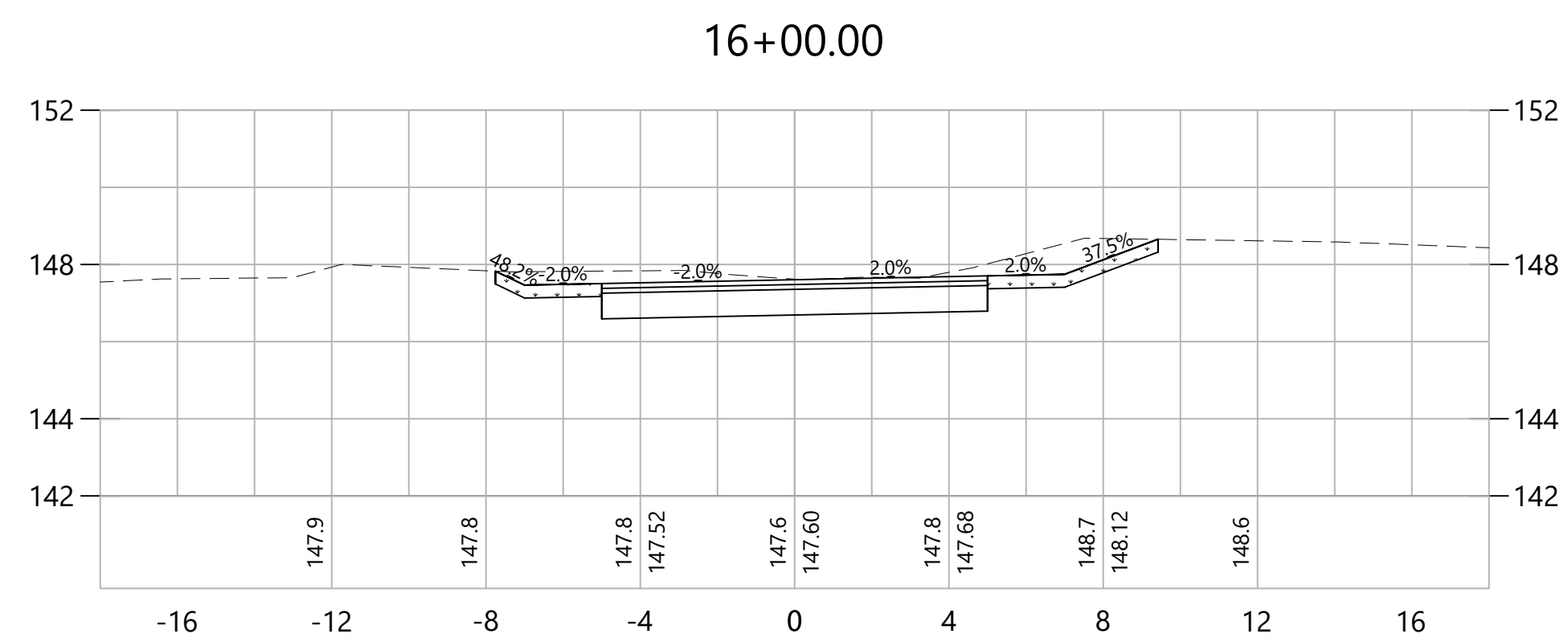
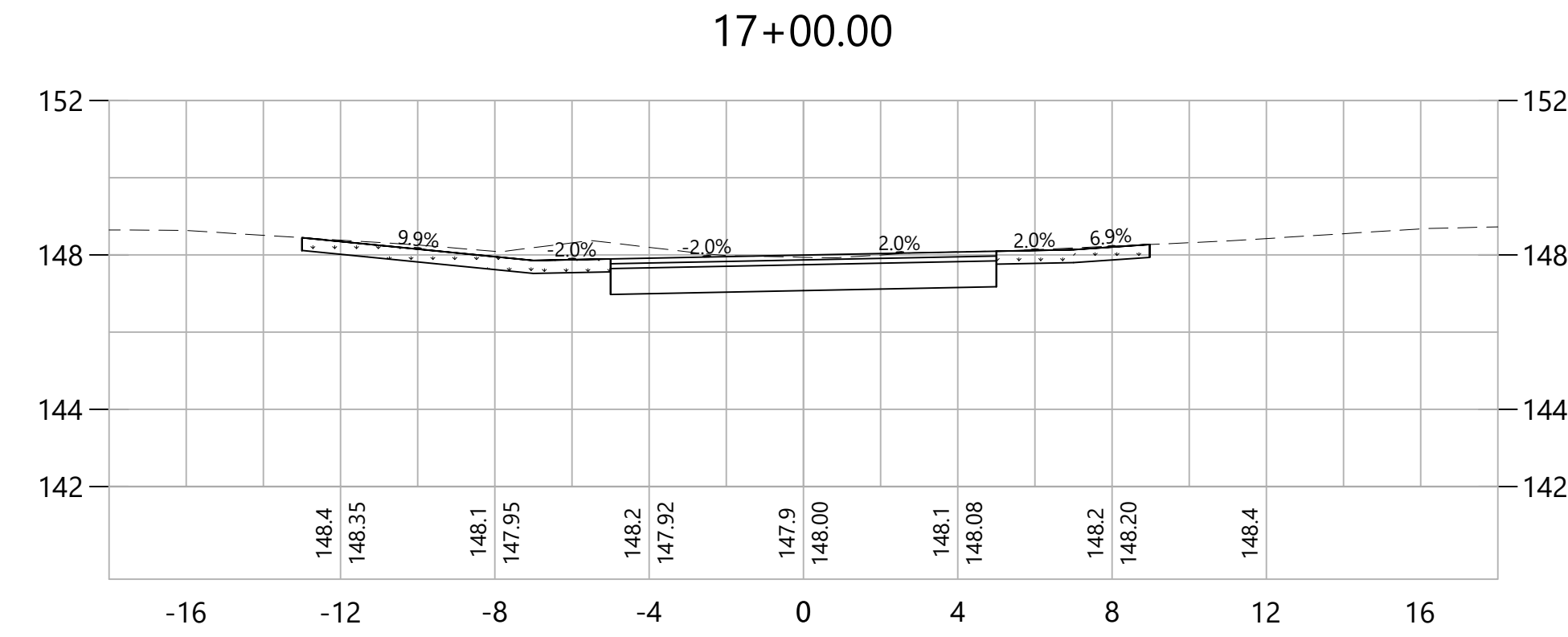
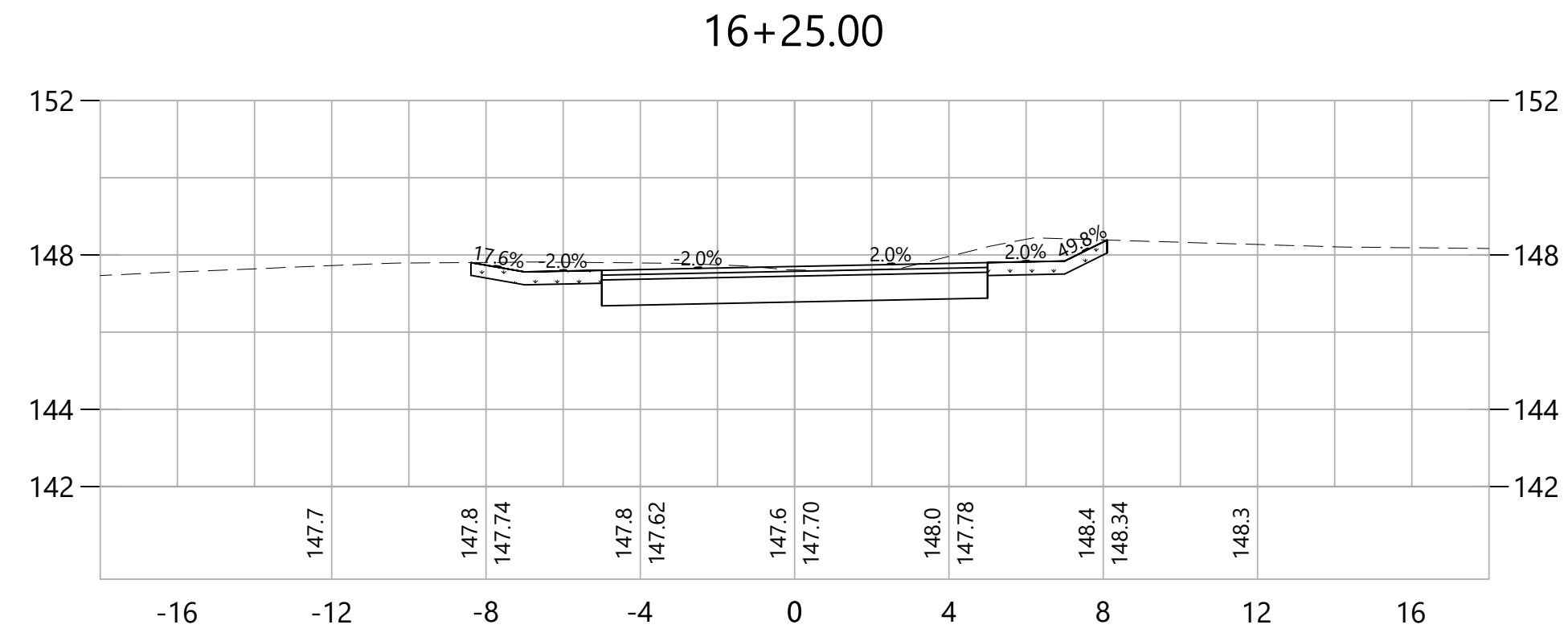
DESIGNER:
EAN
DRAFTER:
EAN
CHECKED BY:
CF
APPROVED BY: SON

ISSUED FOR CONSTRUCTION DATE: DECEMBER, 2023

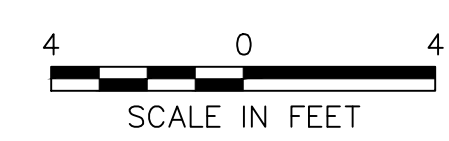
PROJECT TITLE:
**QUINEBAUG RIVER TRAIL
PHASE V**
CADD FILENAME: CRO-42970.DWG

TOWN:
KILLINGLY
DRAWING TITLE:
**CROSS SECTIONS
QUINEBAUG TRAIL**

PROJECT NO.:
42970.00
DRAWING NO.:
CRO-04
SHEET NO.:
24 OF 37



REV.	DATE	DESCRIPTION REVISIONS	SHEET. NO.



DESIGNER:
EAN
DRAFTER:
EAN
CHECKED BY:
CF
APPROVED BY: SON

vhb
Engineers Scientists Planners Designers

ISSUED FOR CONSTRUCTION DATE: DECEMBER, 2023

PROJECT TITLE:
**QUINEBAUG RIVER TRAIL
PHASE V**

CADD FILENAME: CRO-42970.DWG

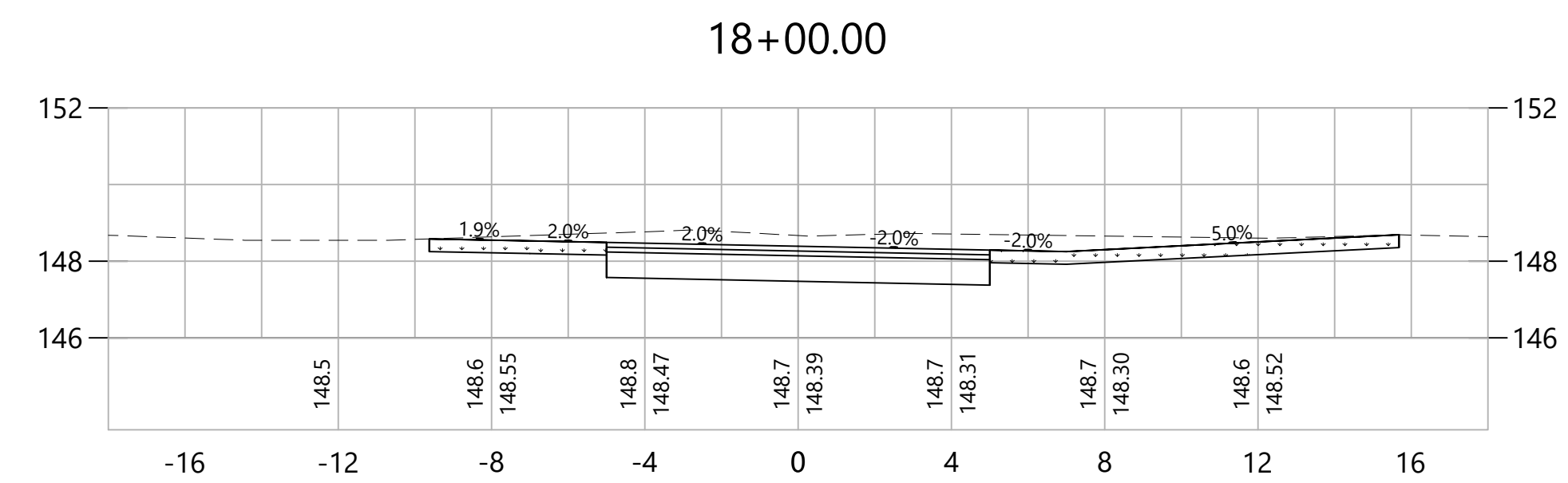
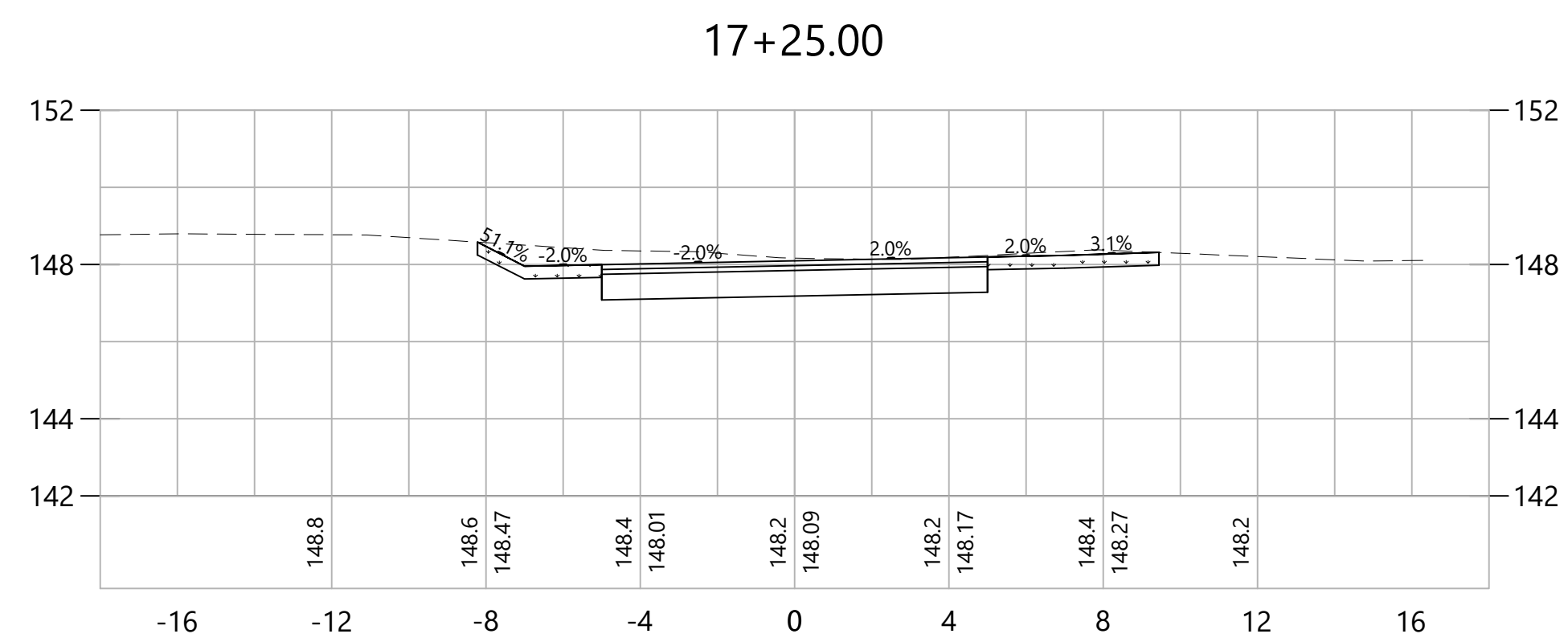
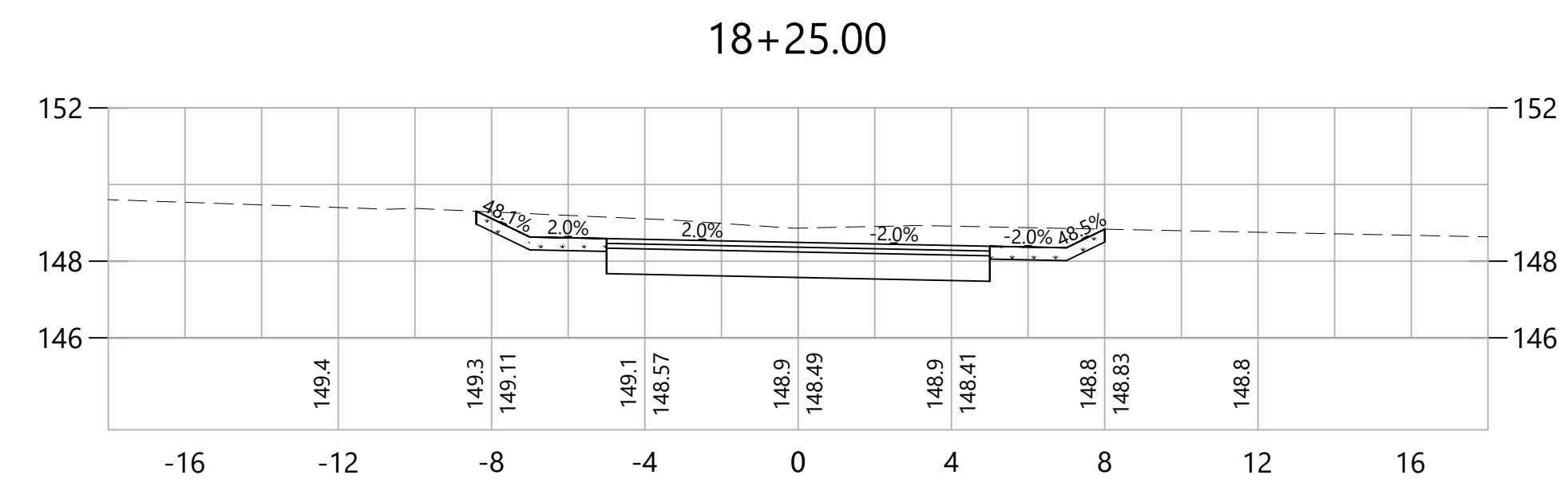
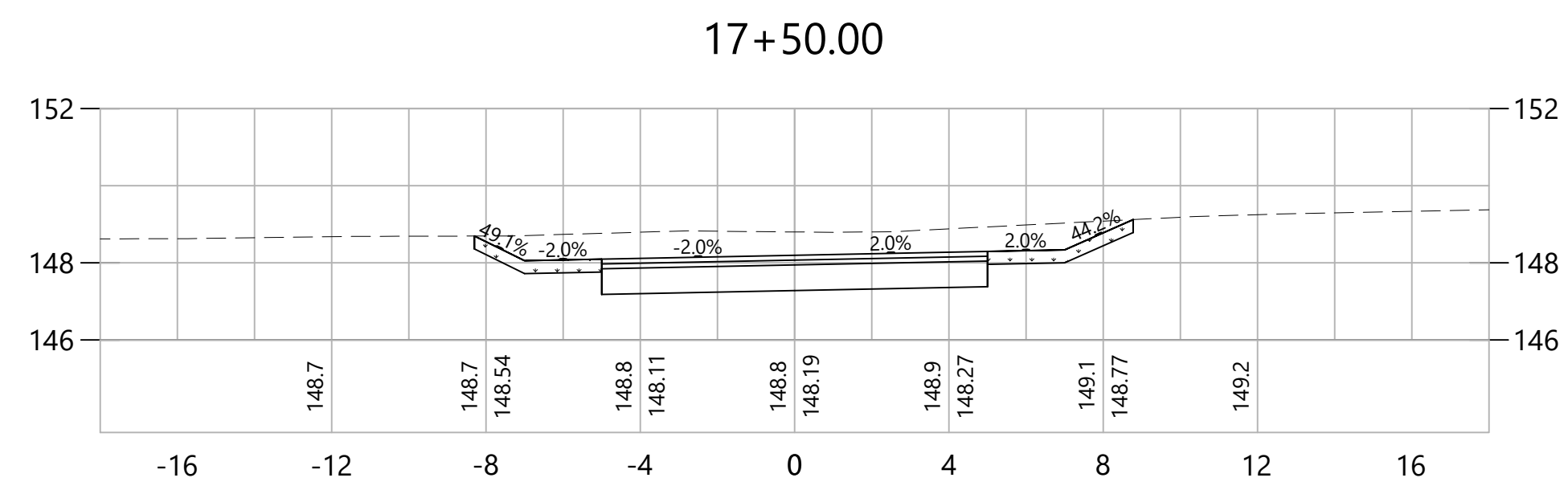
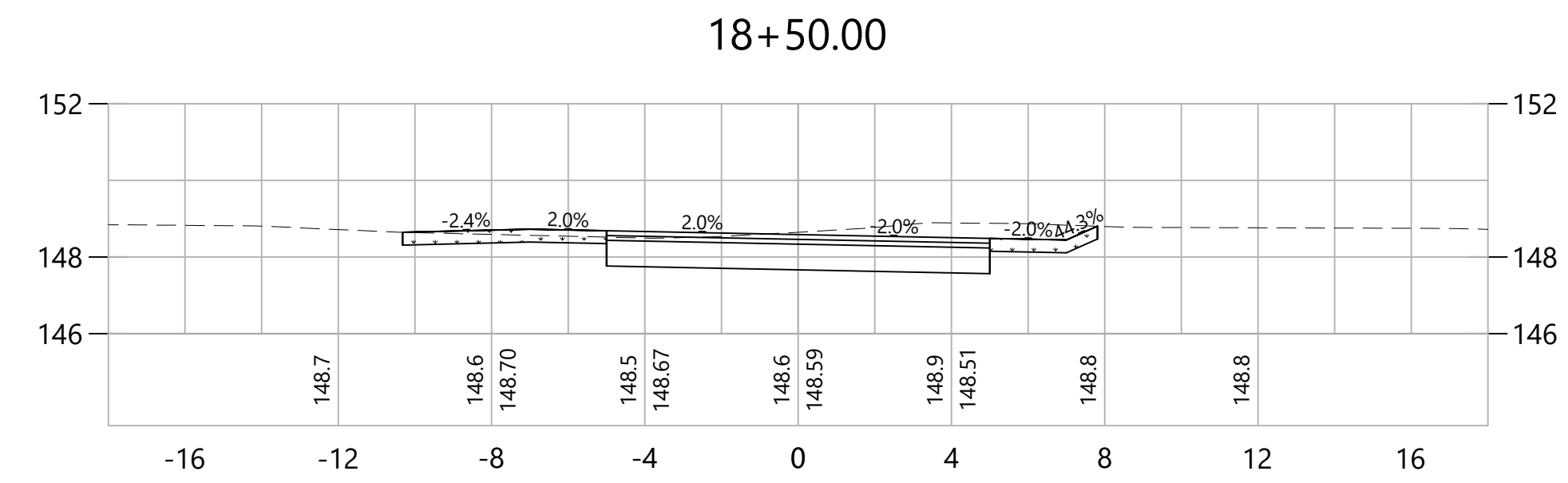
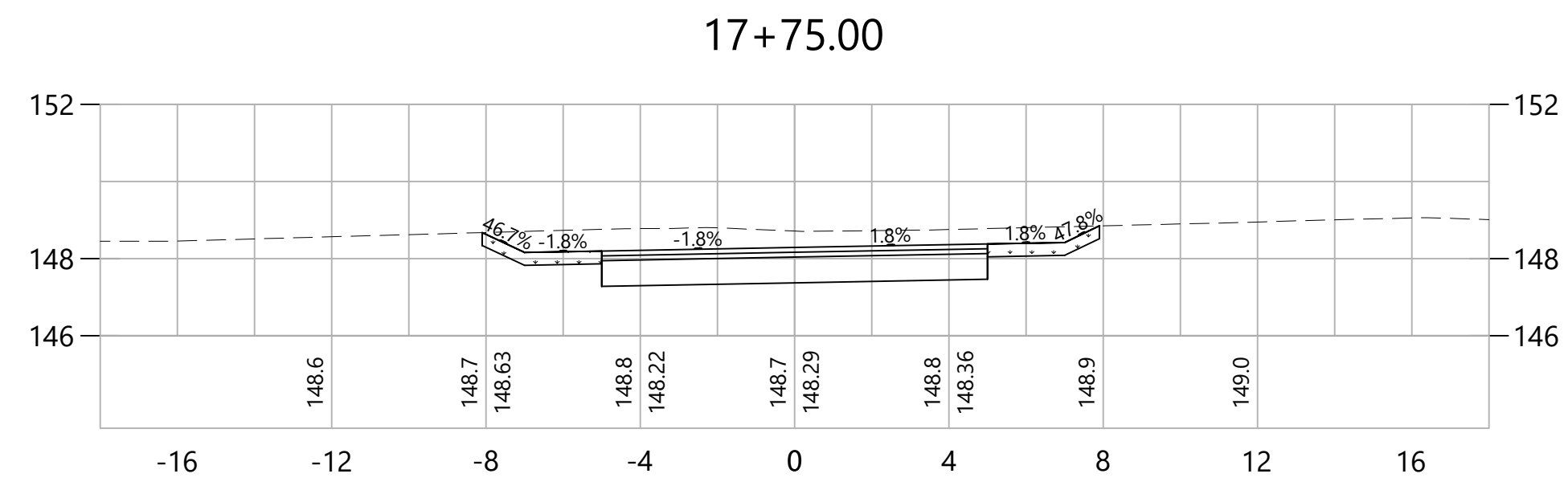
TOWN:
KILLINGLY

DRAWING TITLE:
**CROSS SECTIONS
QUINEBAUG TRAIL**

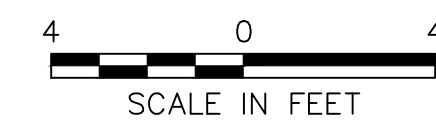
PROJECT NO.:
42970.00

DRAWING NO.:
CRO-05

SHEET NO.:
25 OF 37



REV.	DATE	DESCRIPTION	SHEET. NO.



DESIGNER:
EAN
DRAFTER:
EAN
CHECKED BY:
CF
APPROVED BY: SON



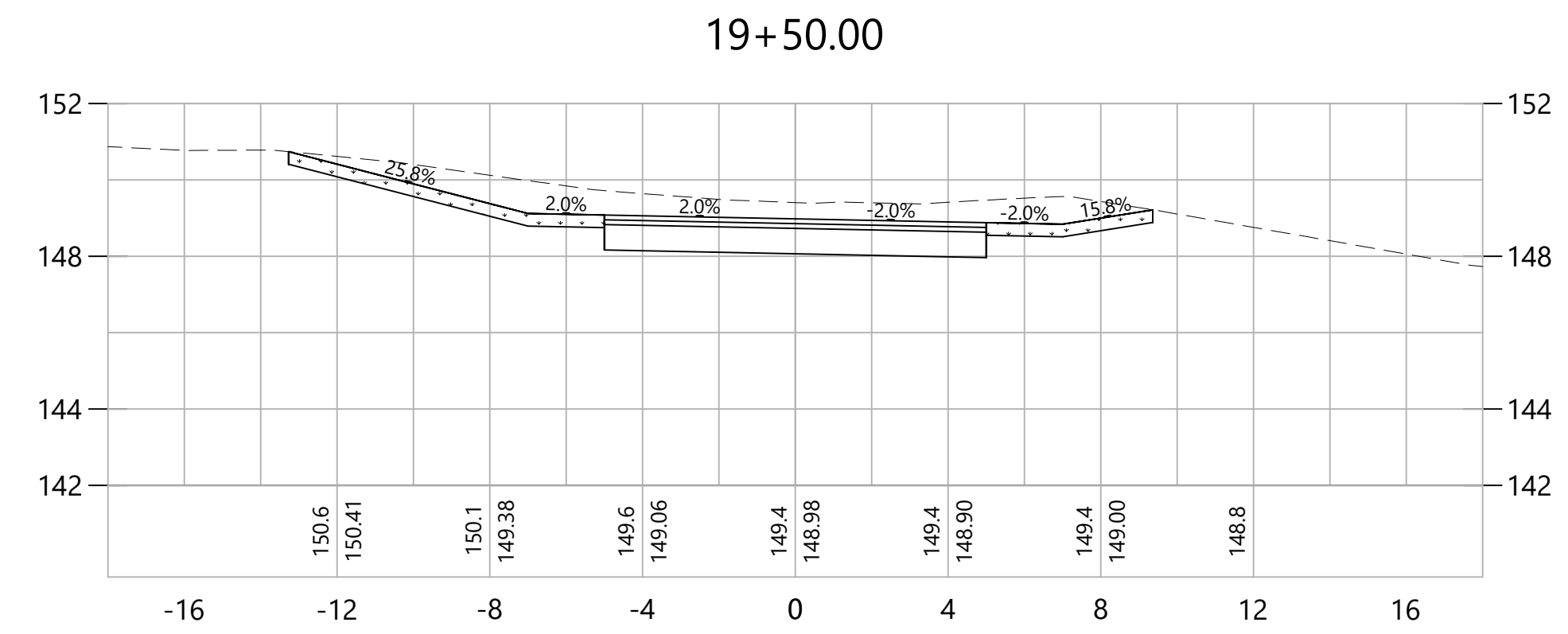
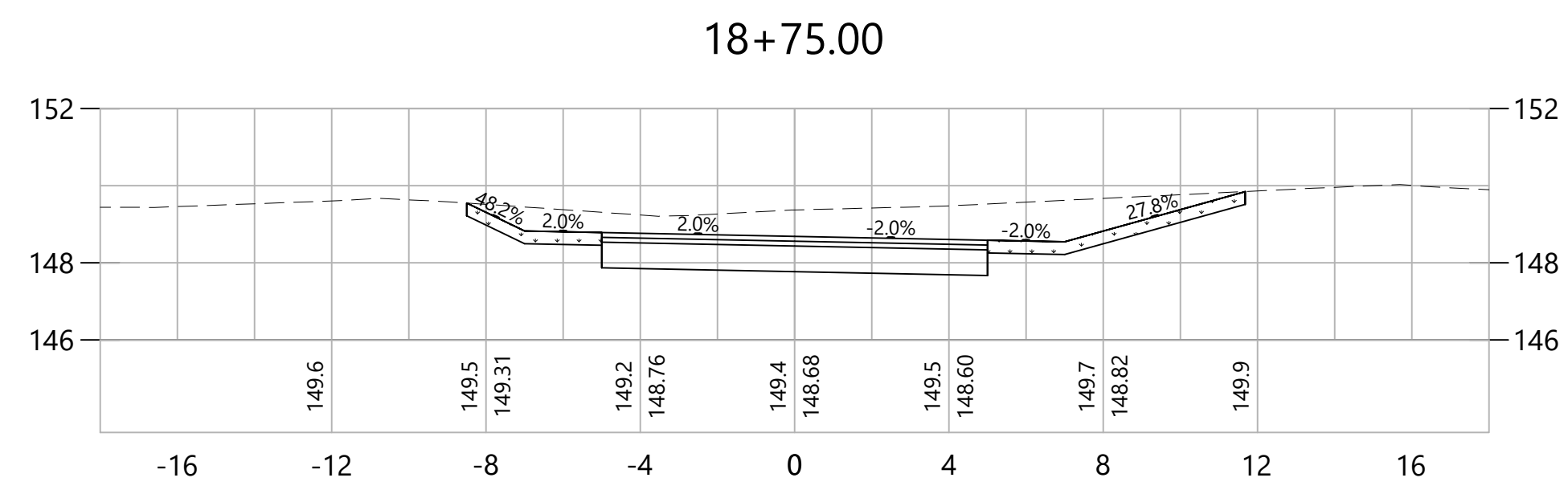
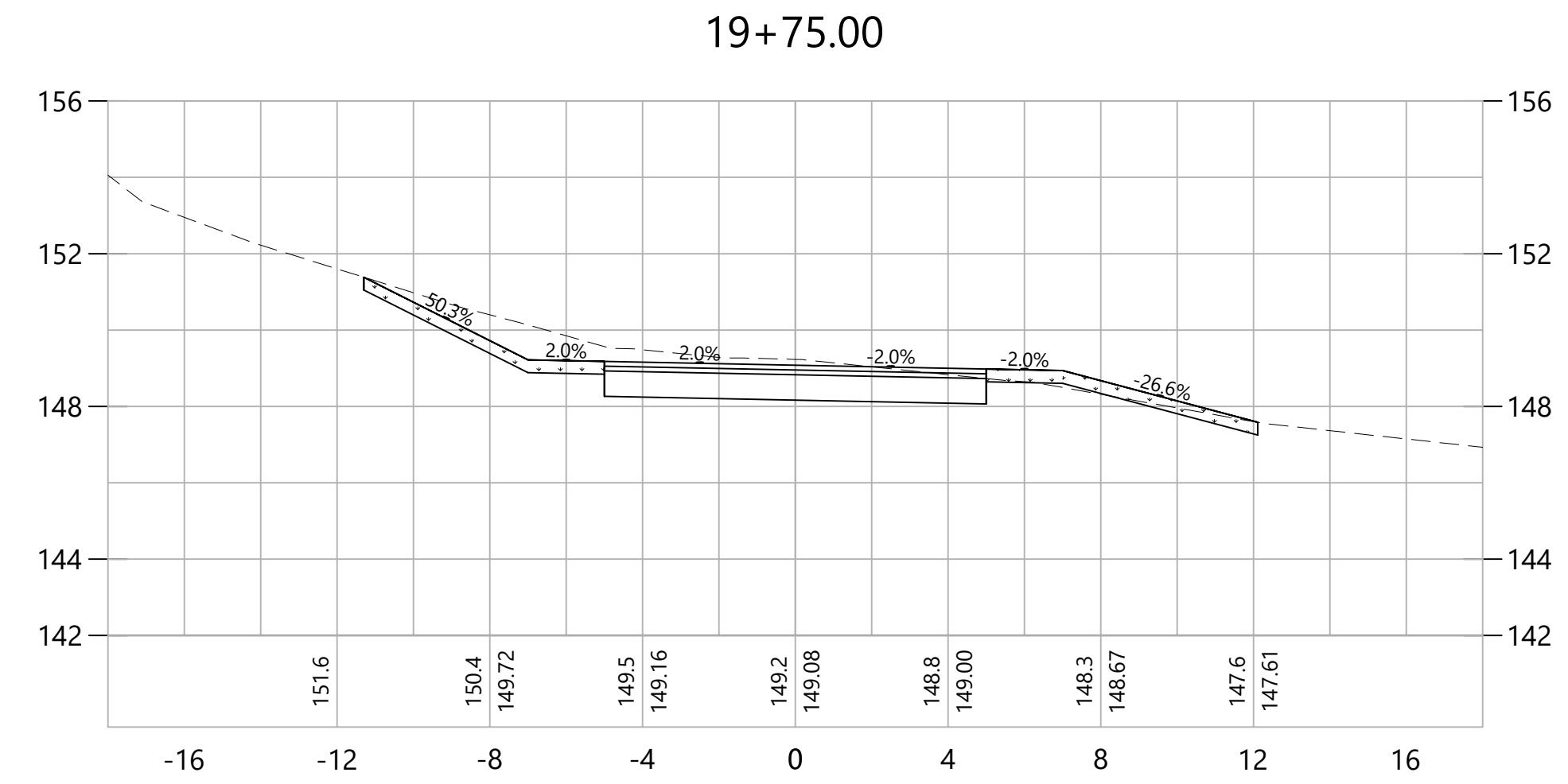
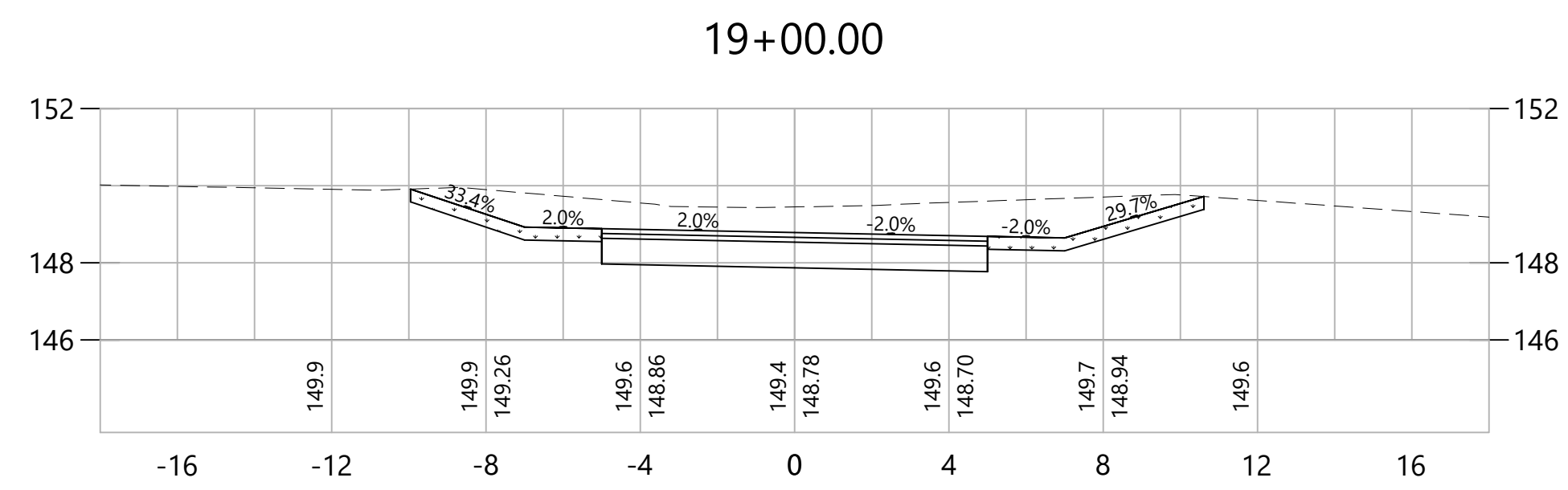
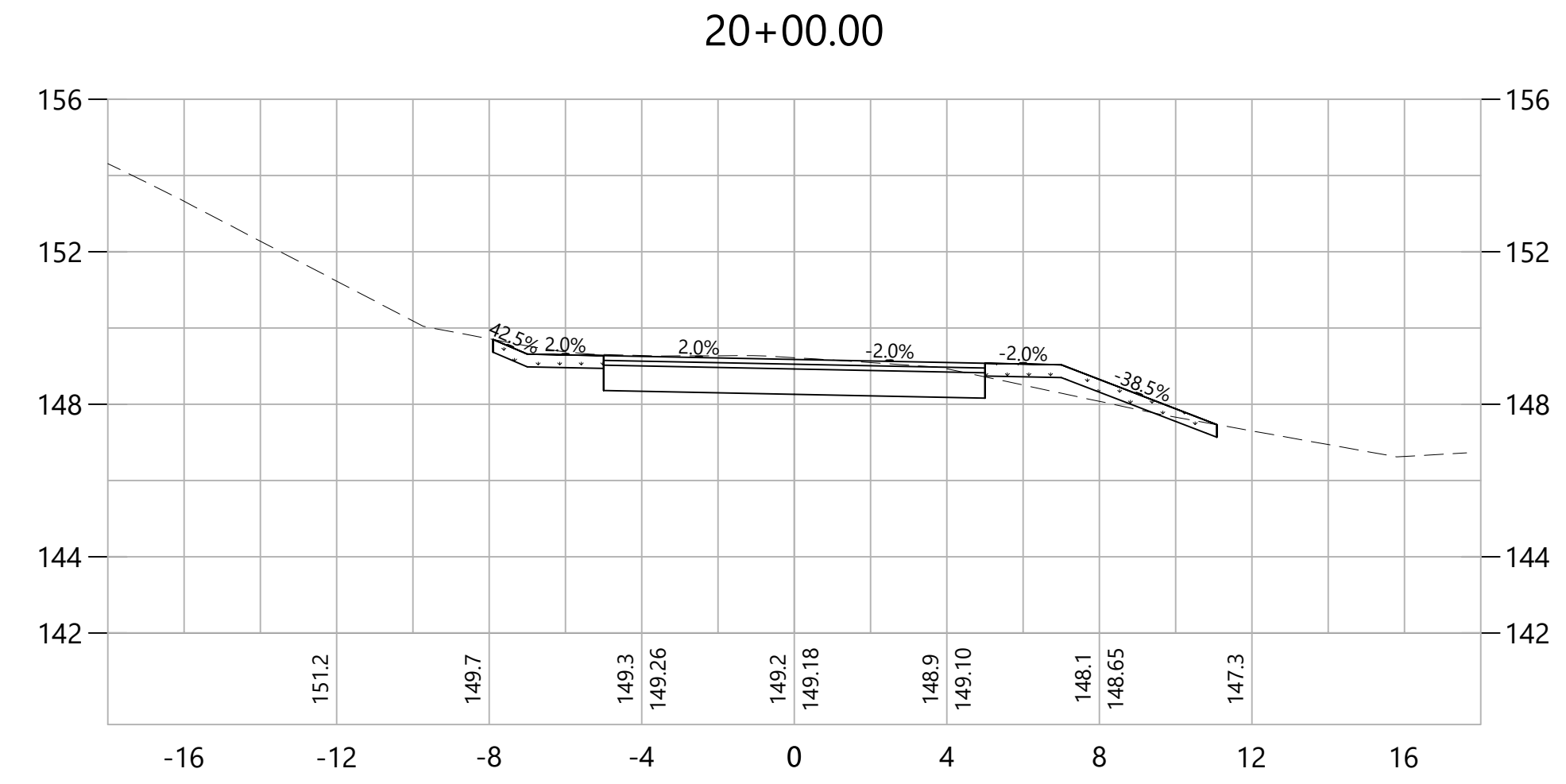
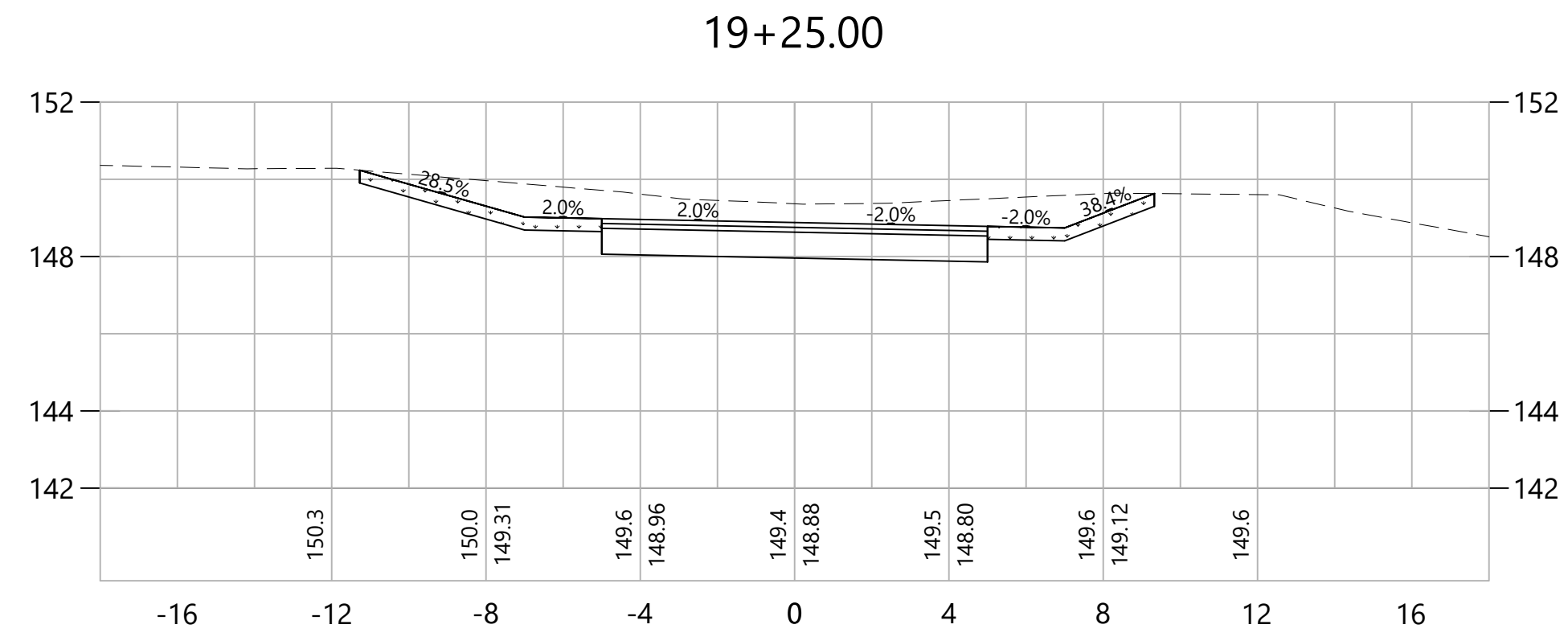
Engineers Scientists Planners Designers

ISSUED FOR CONSTRUCTION DATE: DECEMBER, 2023

PROJECT TITLE:
**QUINEBAUG RIVER TRAIL
PHASE V**
CADD FILENAME: CRO-42970.DWG

TOWN:
KILLINGLY
DRAWING TITLE:
**CROSS SECTIONS
QUINEBAUG TRAIL**

PROJECT NO.:
42970.00
DRAWING NO.:
CRO-06
SHEET NO.:
26 OF 37



REV.	DATE	DESCRIPTION REVISIONS	SHEET. NO.



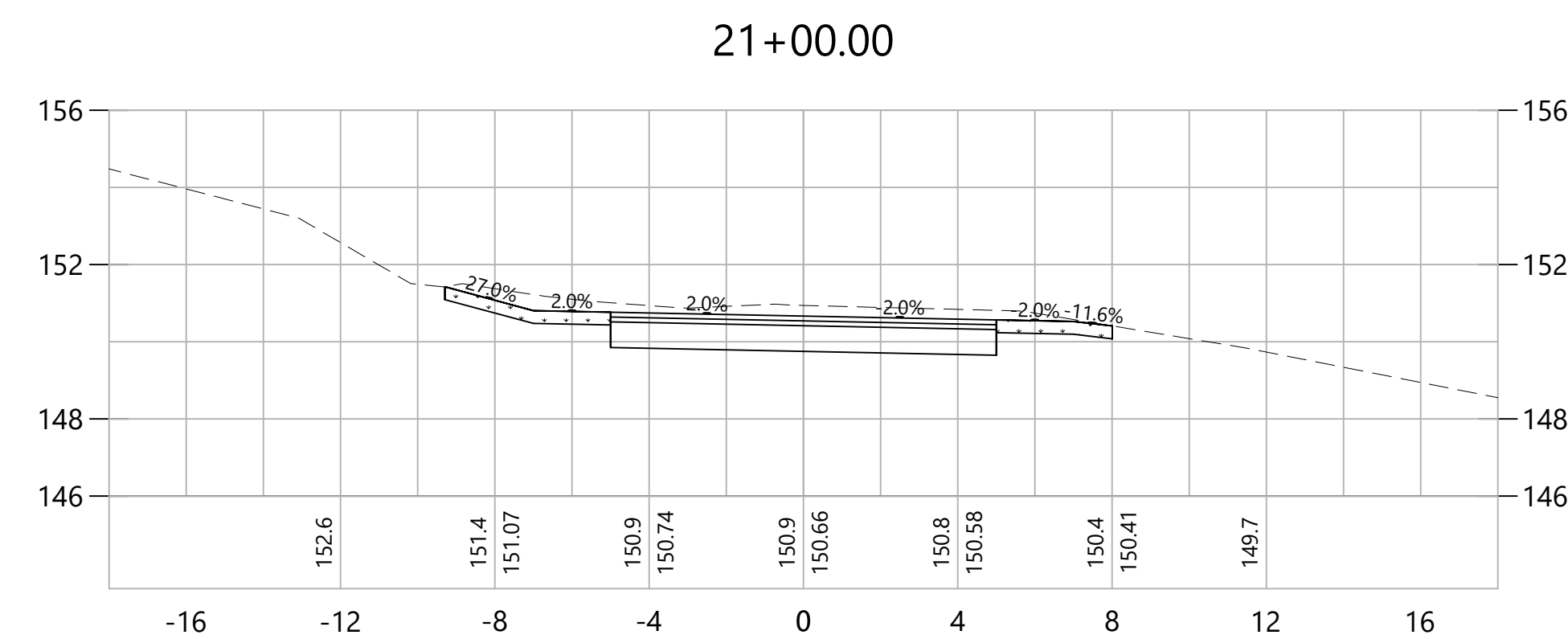
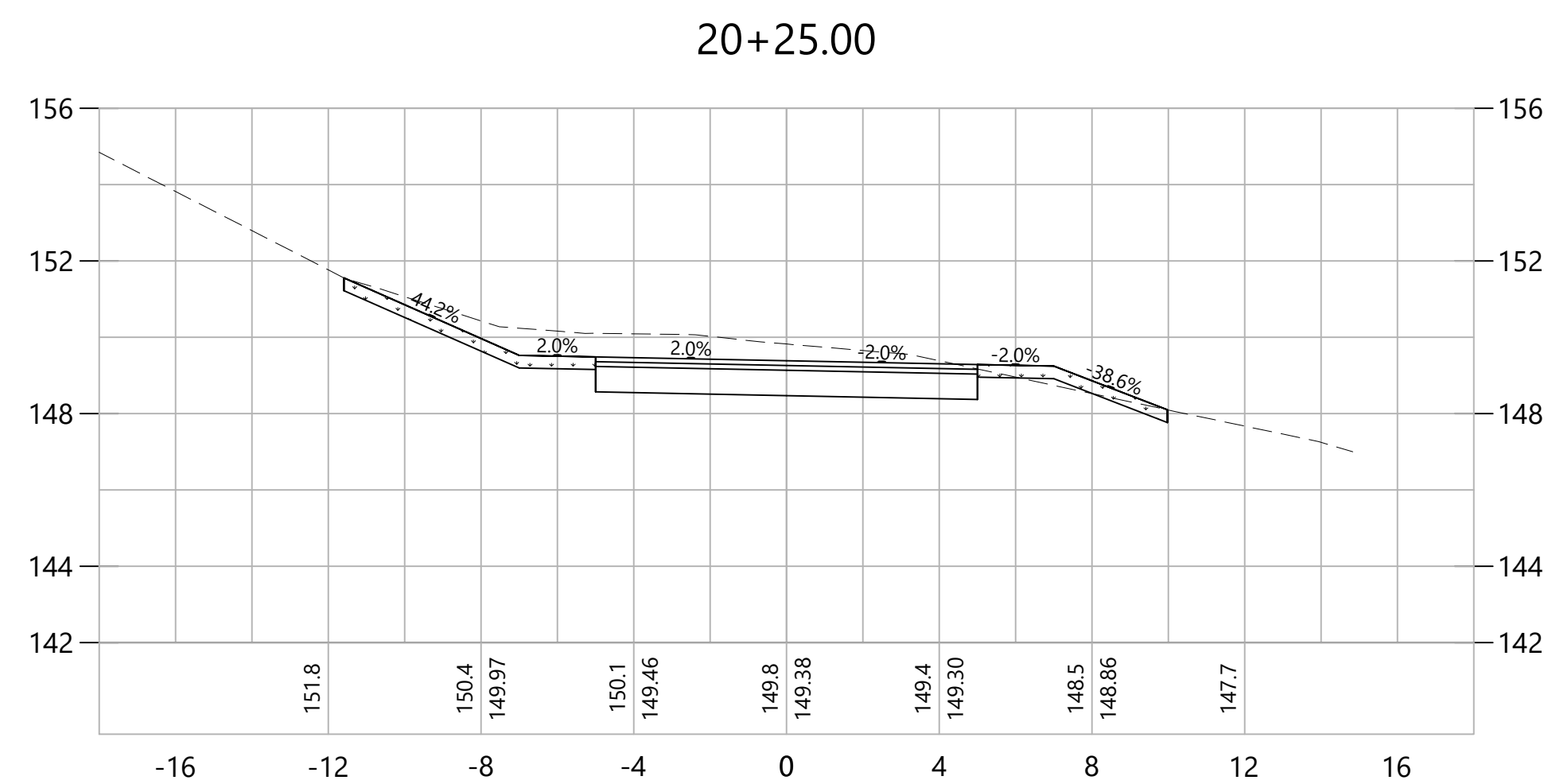
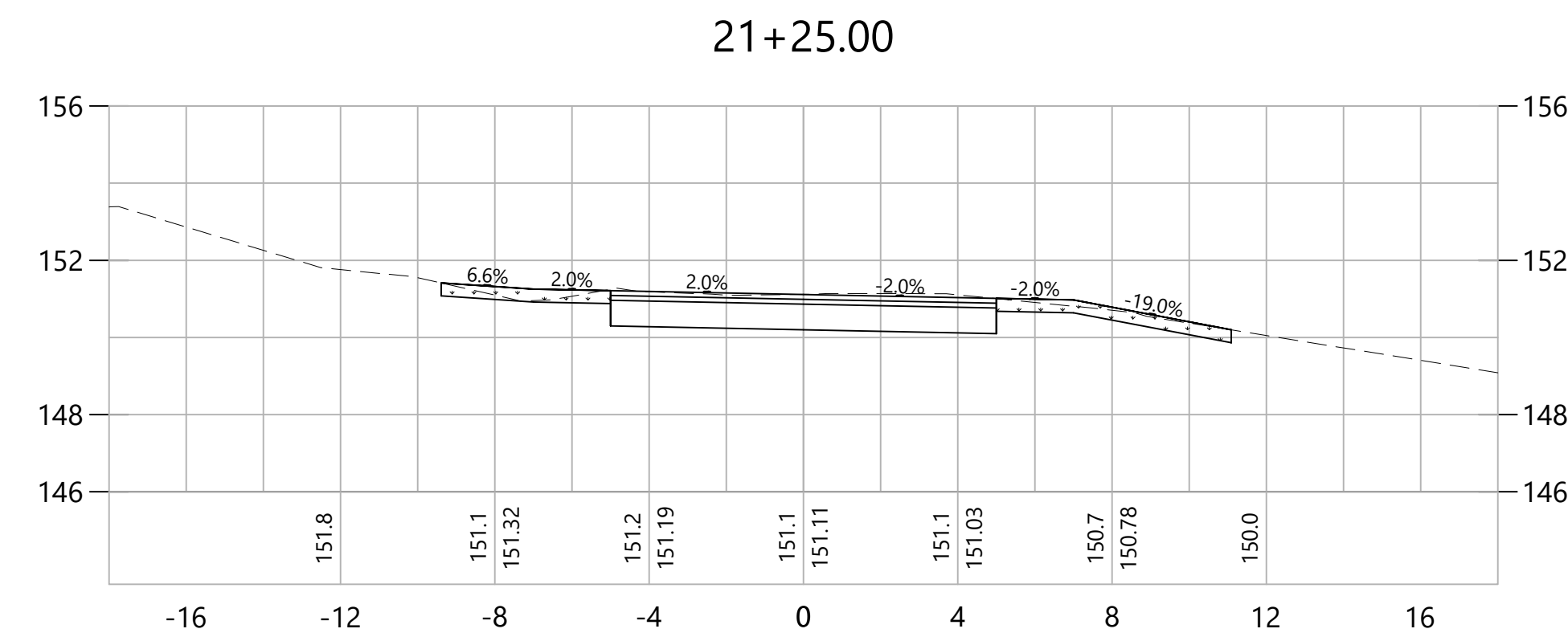
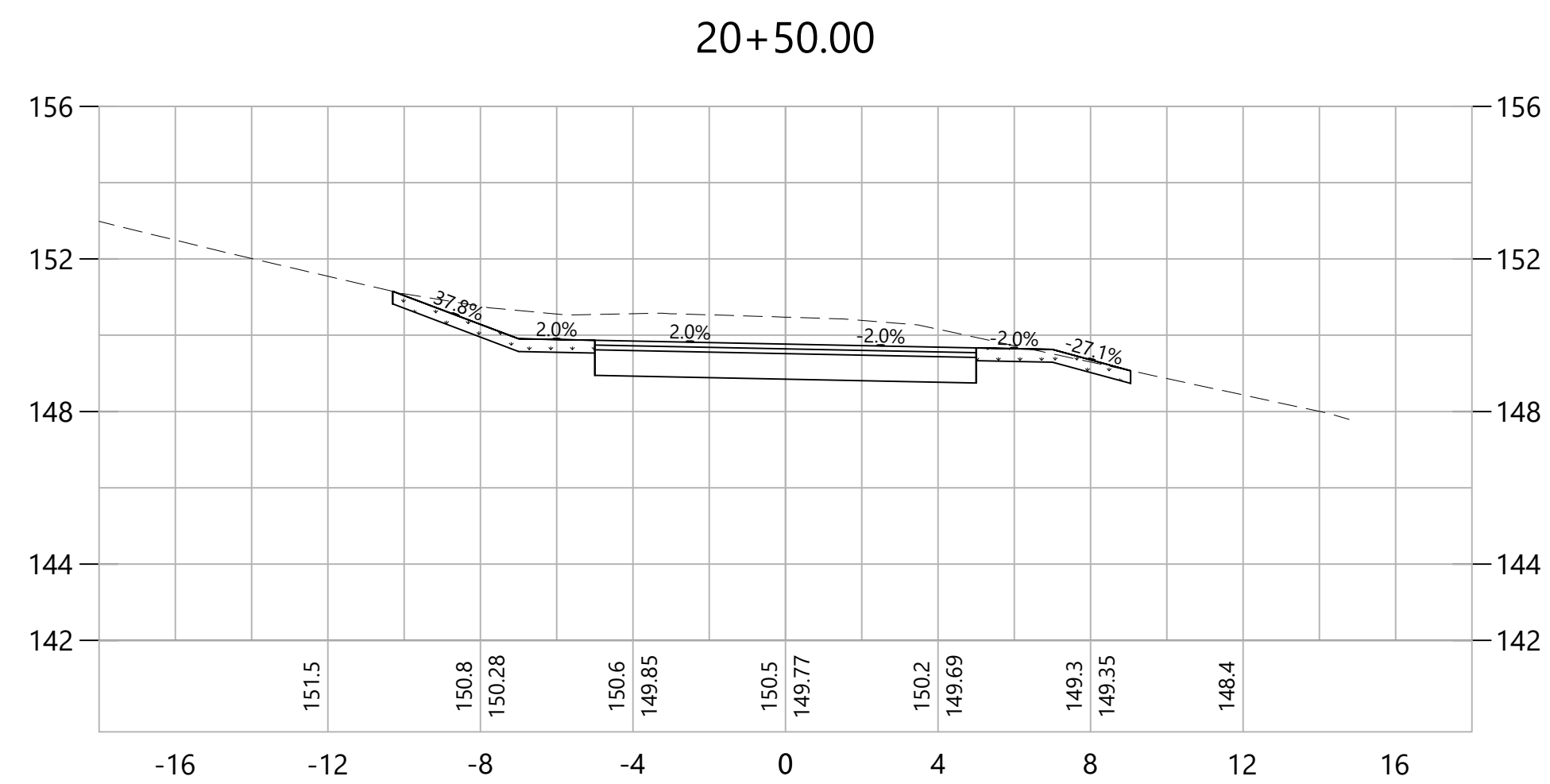
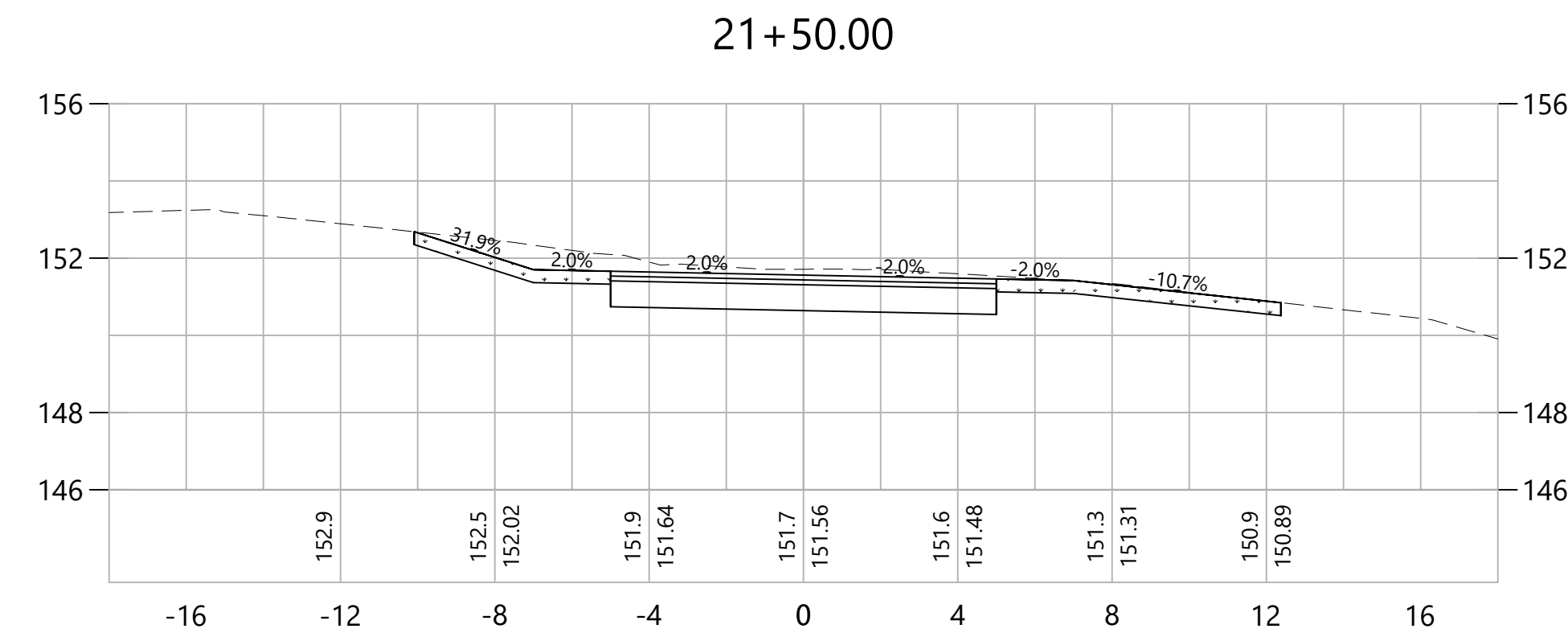
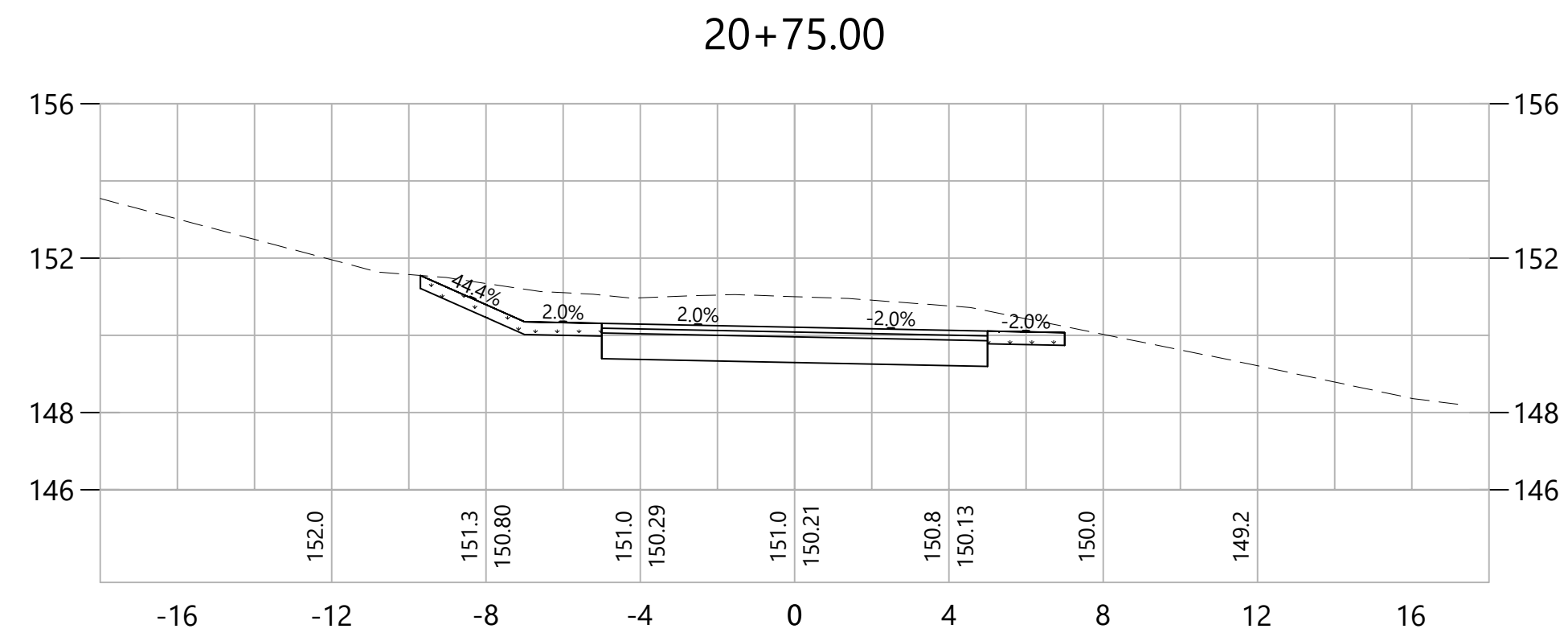
DESIGNER:
EAN
DRAFTER:
EAN
CHECKED BY:
CF
APPROVED BY: SON

Engineers Scientists Planners Designers
ISSUED FOR CONSTRUCTION DATE: DECEMBER, 2023

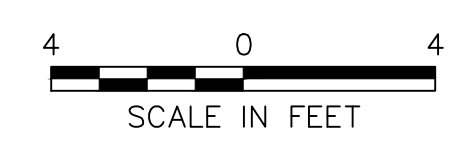
PROJECT TITLE:
**QUINEBAUG RIVER TRAIL
PHASE V**
CADD FILENAME: CRO-42970.DWG

TOWN:
KILLINGLY
DRAWING TITLE:
**CROSS SECTIONS
QUINEBAUG TRAIL**

PROJECT NO.:
42970.00
DRAWING NO.:
CRO-07
SHEET NO.:
27 OF 37



REV.	DATE	DESCRIPTION	SHEET. NO.



DESIGNER:
EAN
DRAFTER:
EAN
CHECKED BY:
CF
APPROVED BY: SON



Engineers Scientists Planners Designers

ISSUED FOR CONSTRUCTION DATE: DECEMBER, 2023

PROJECT TITLE:
**QUINEBAUG RIVER TRAIL
PHASE V**

CADD FILENAME: CRO-42970.DWG

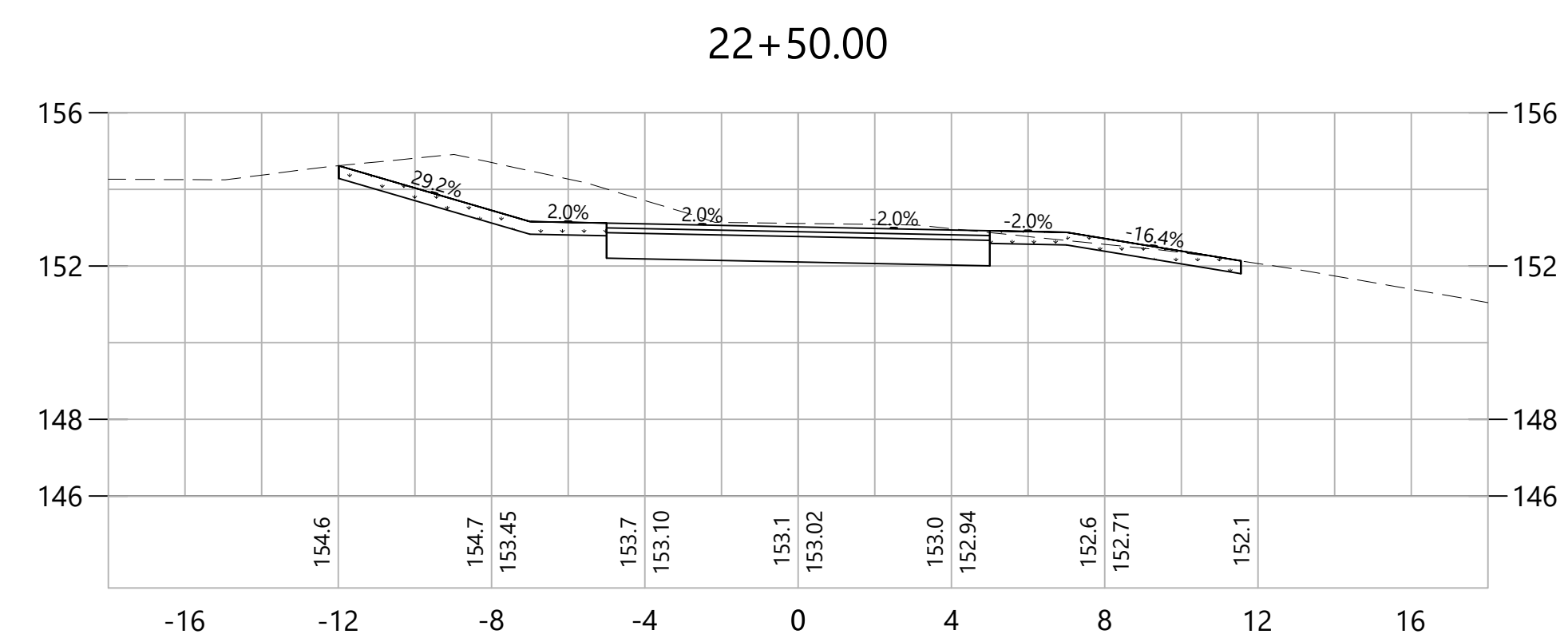
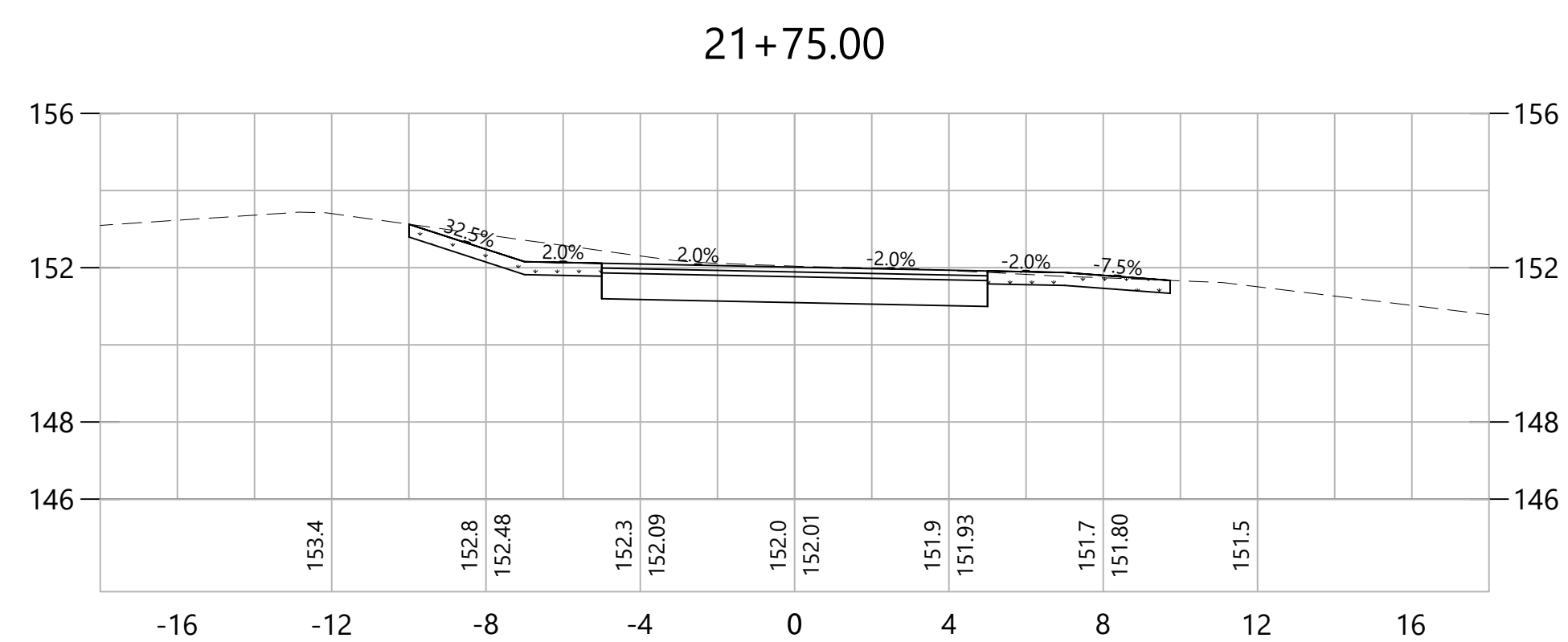
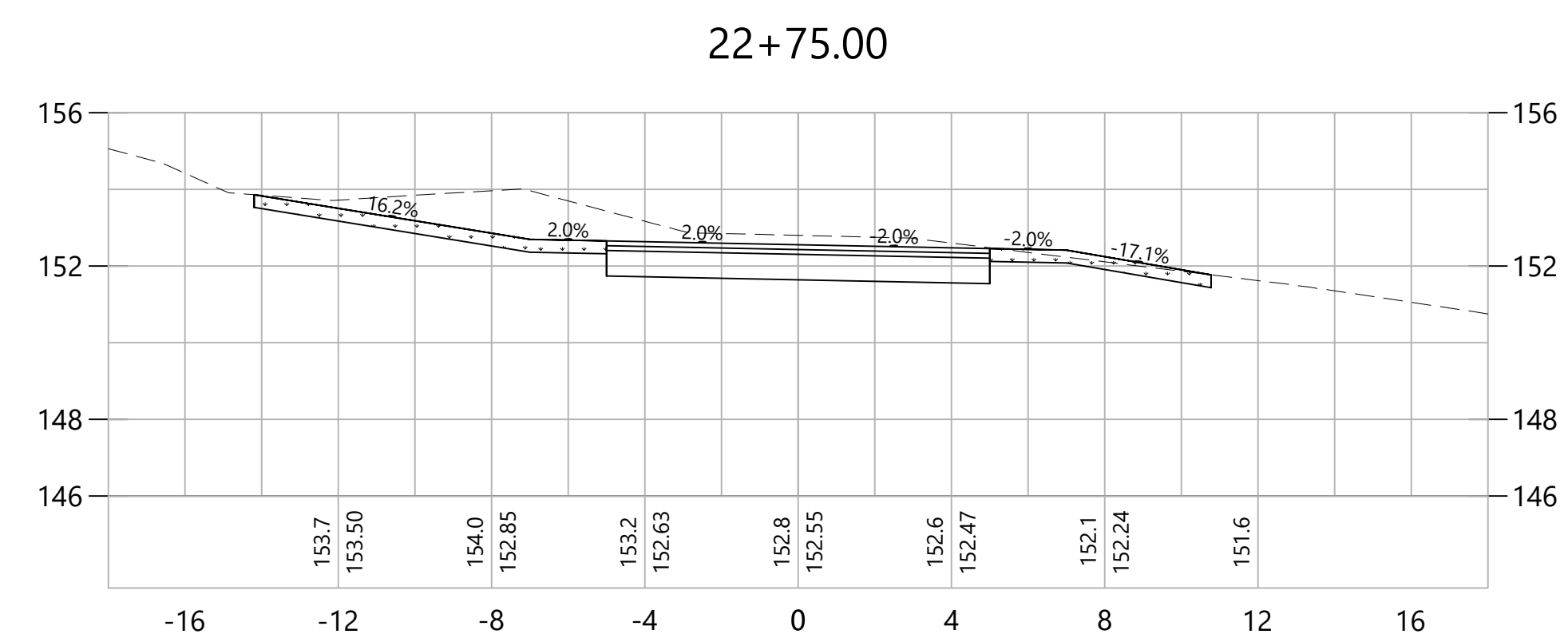
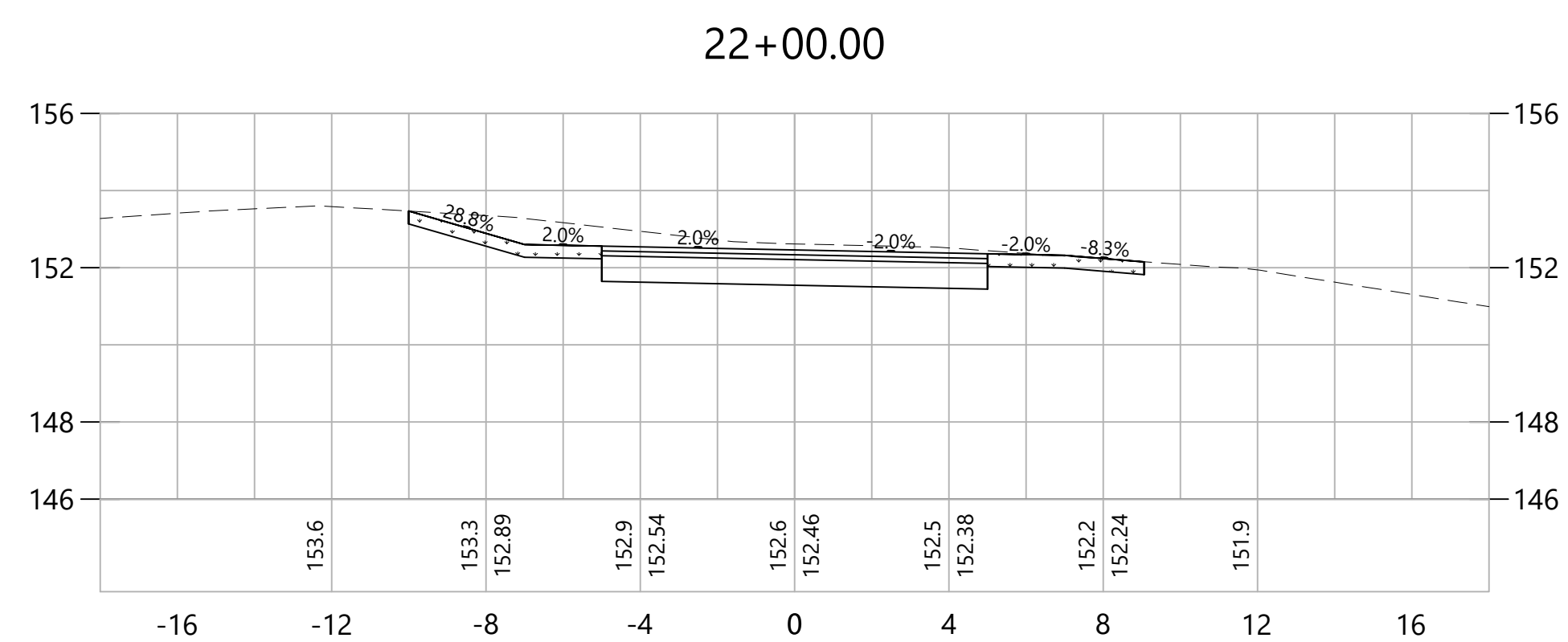
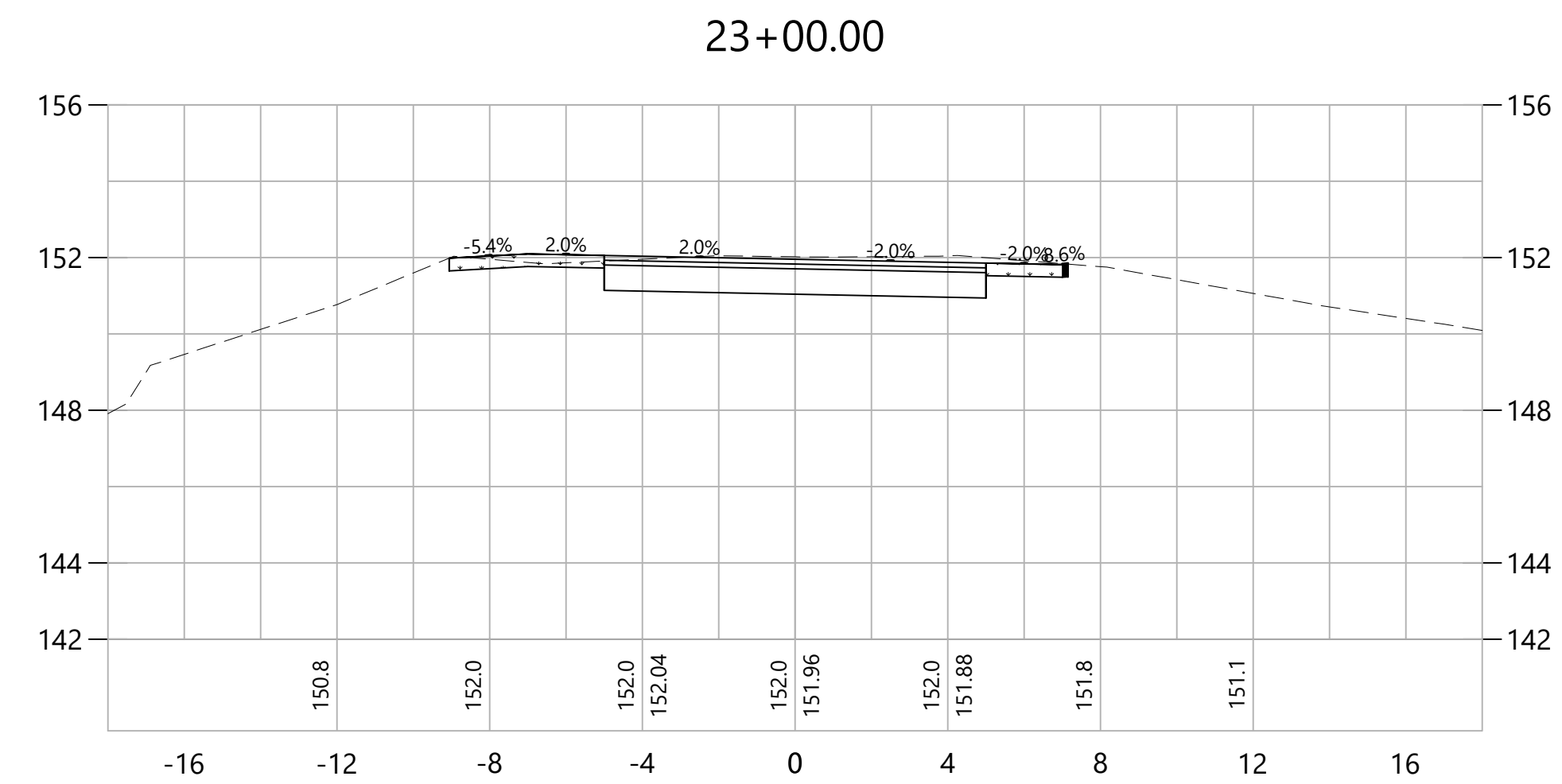
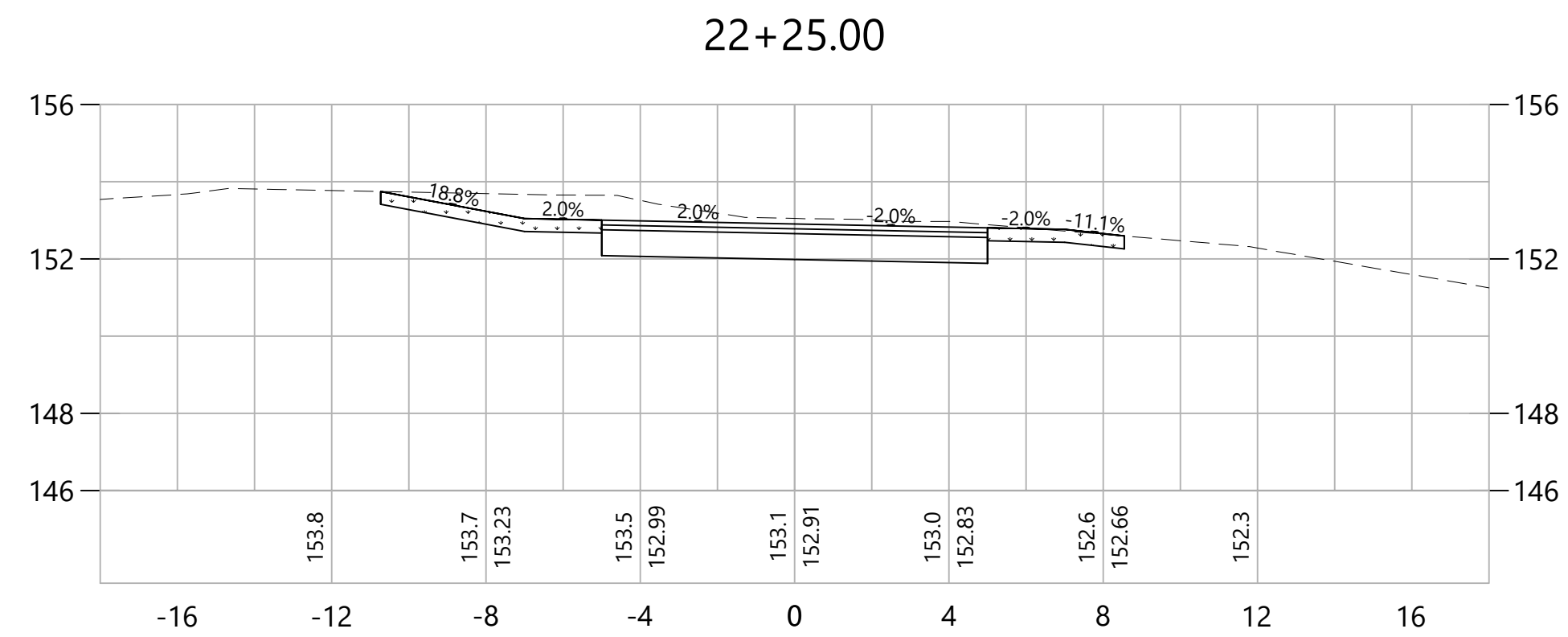
TOWN:
KILLINGLY

DRAWING TITLE:
**CROSS SECTIONS
QUINEBAUG TRAIL**

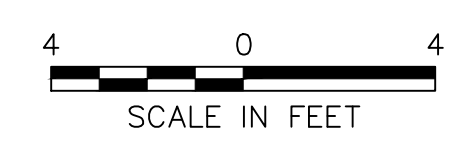
PROJECT NO.:
42970.00

DRAWING NO.:
CRO-08

SHEET NO.:
28 OF 37



REV.	DATE	DESCRIPTION REVISIONS	SHEET. NO.



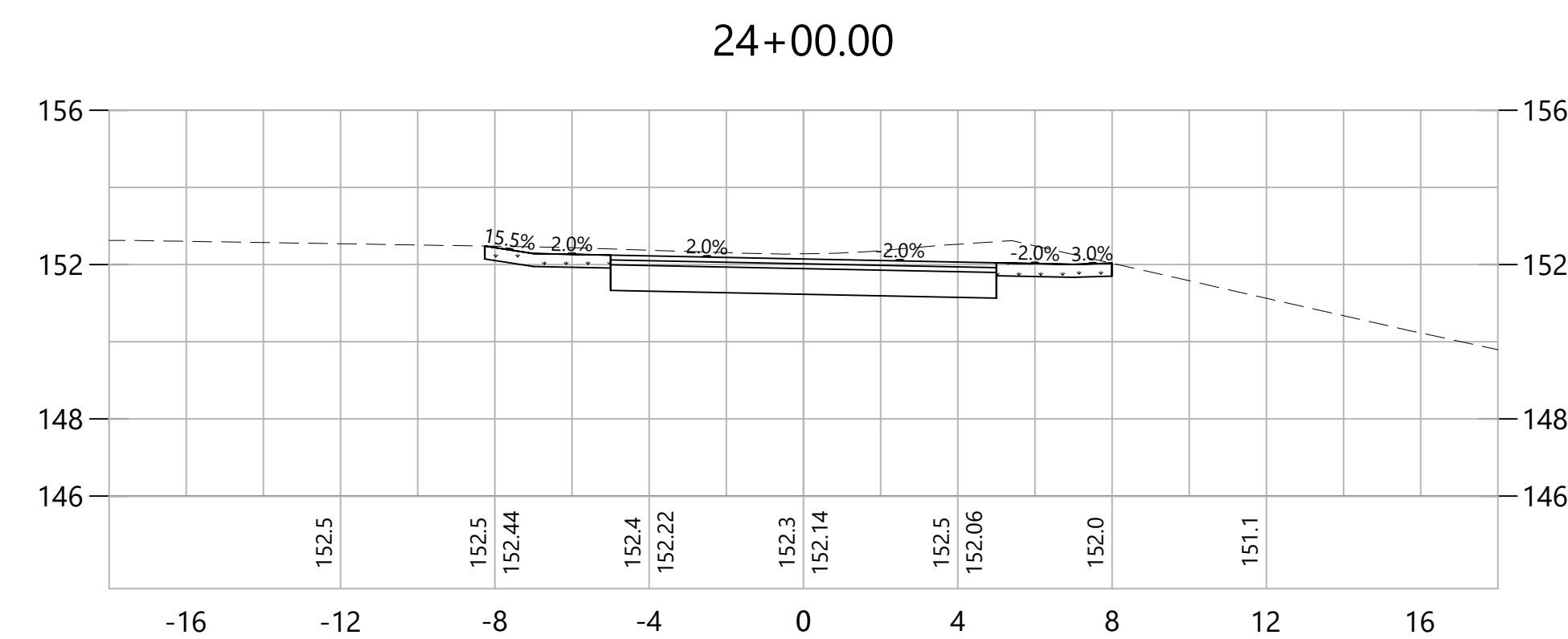
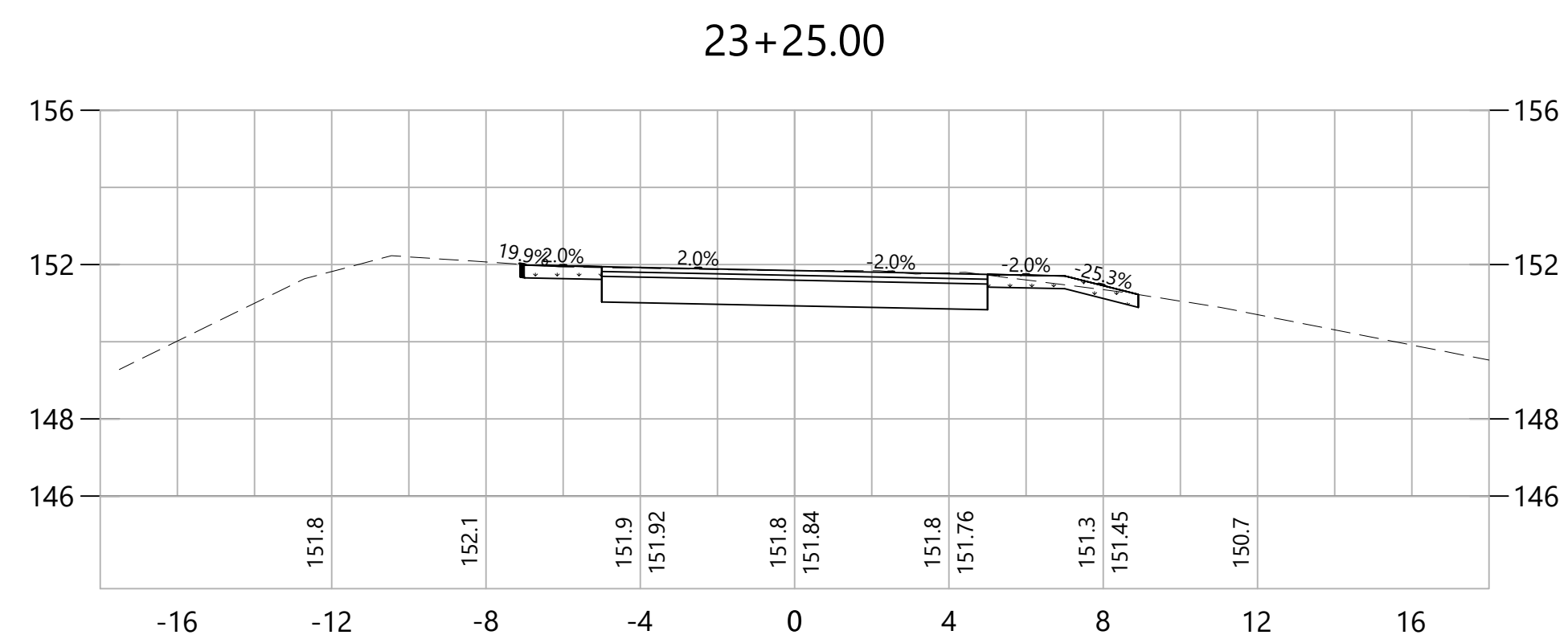
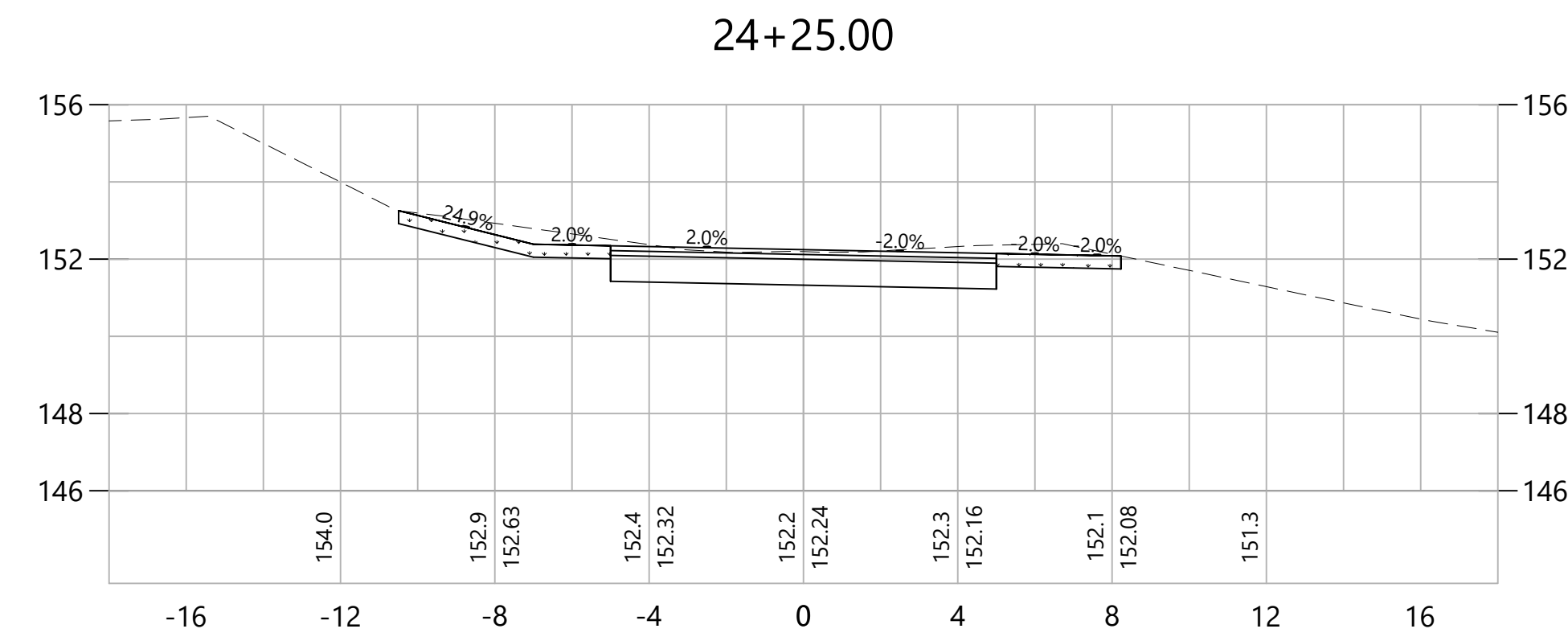
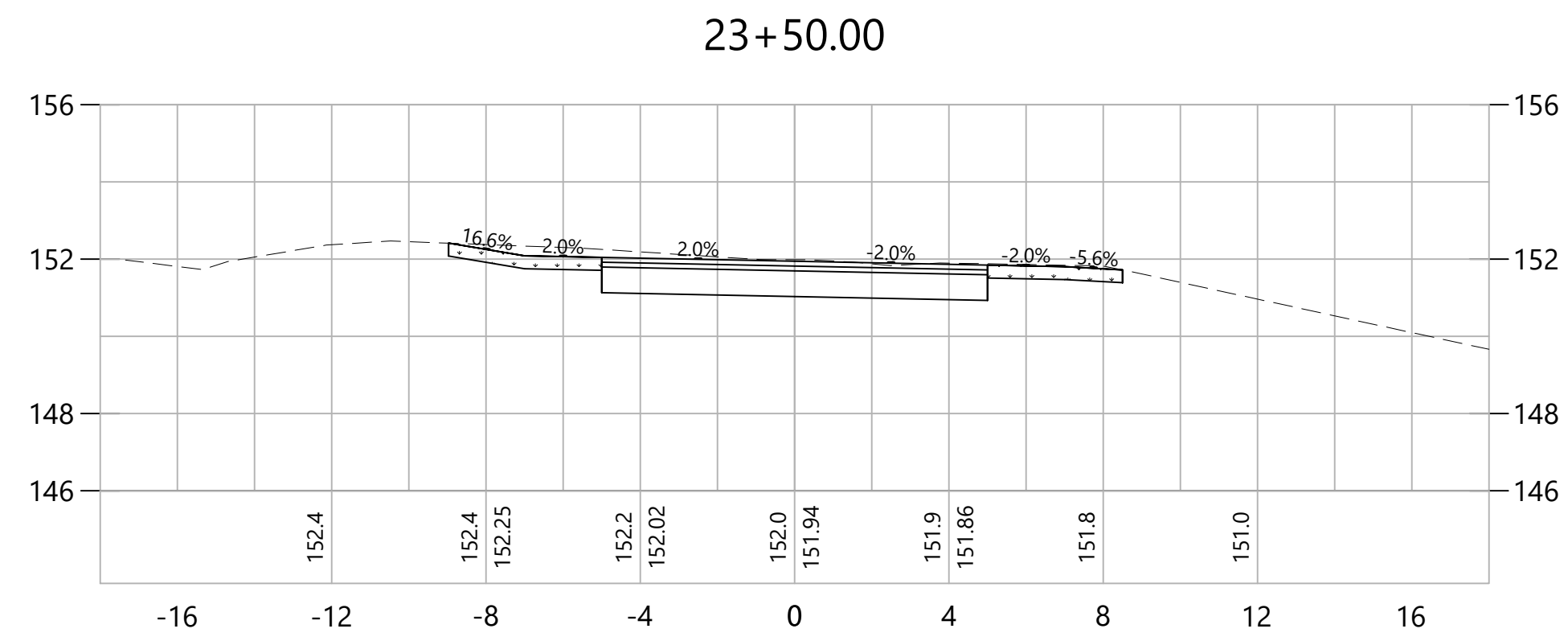
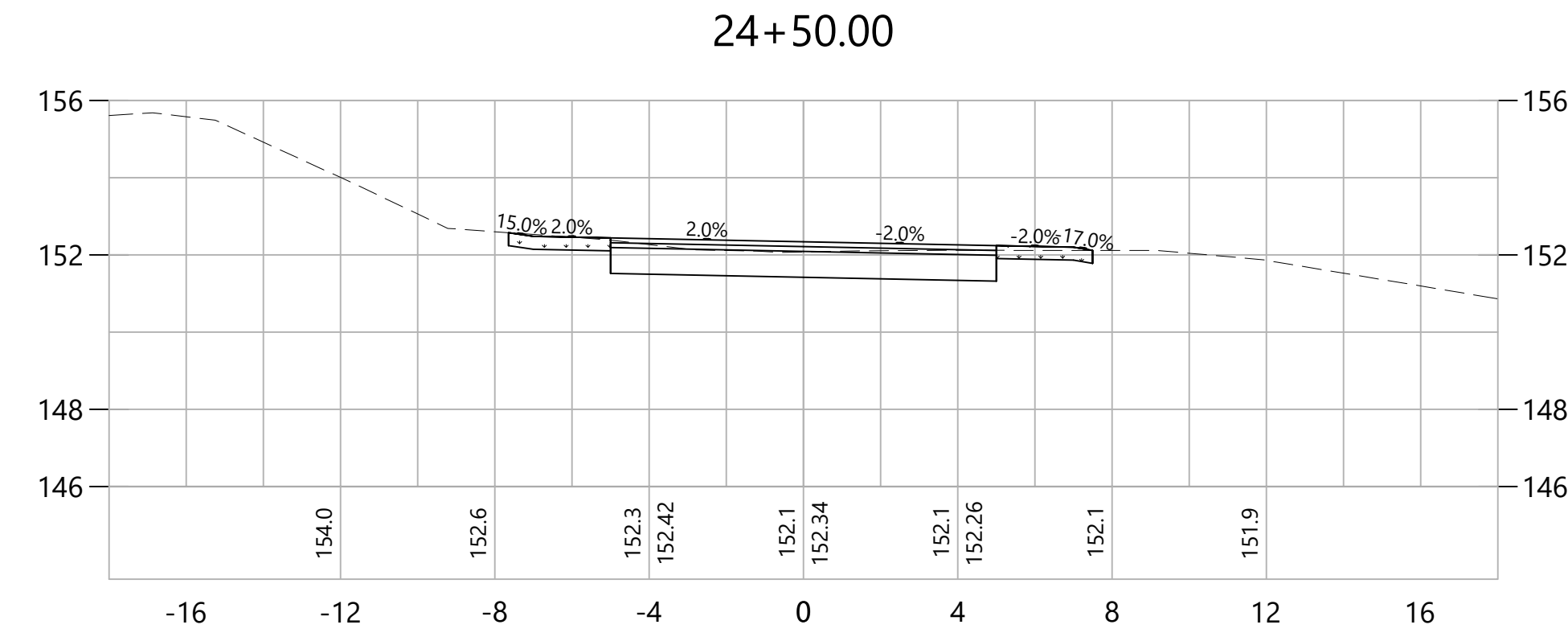
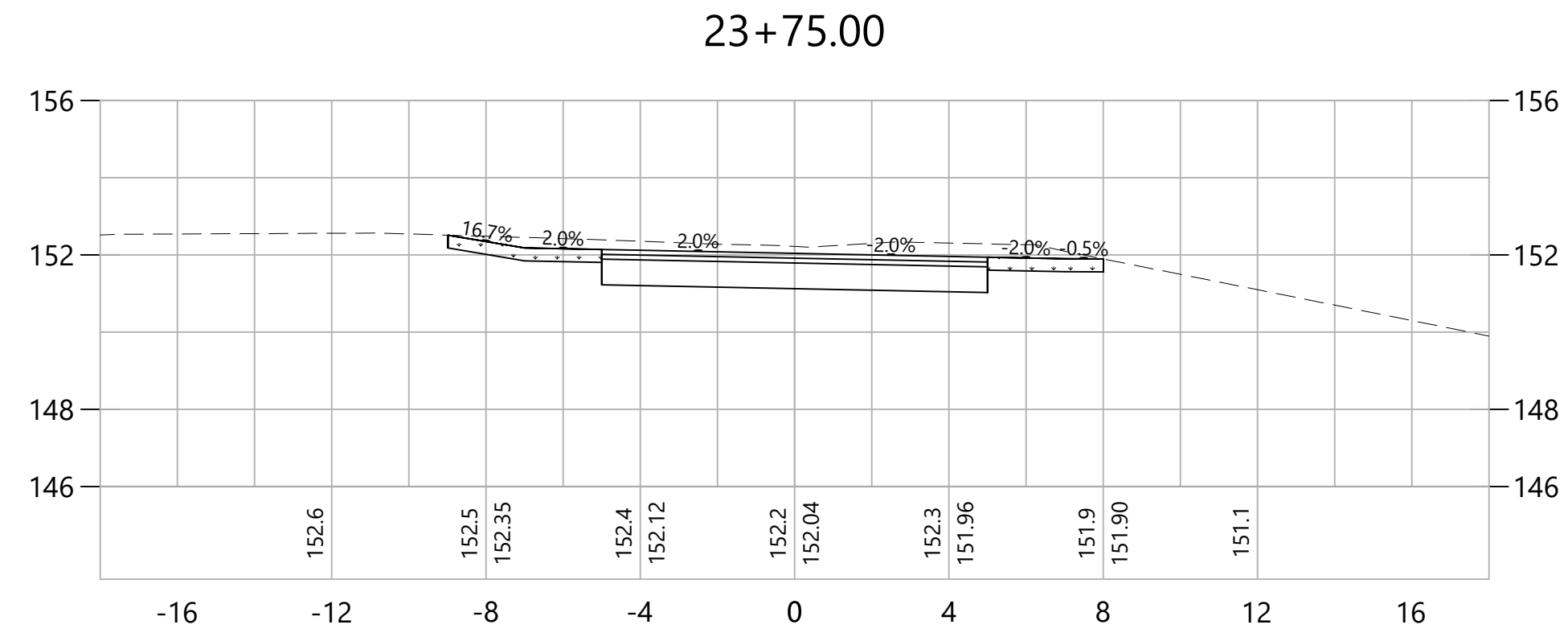
DESIGNER:
EAN
DRAFTER:
EAN
CHECKED BY:
CF
APPROVED BY: SON

ISSUED FOR CONSTRUCTION DATE: DECEMBER, 2023

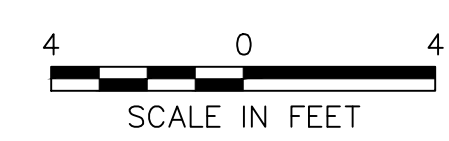
PROJECT TITLE:
**QUINEBAUG RIVER TRAIL
PHASE V**
CADD FILENAME: CRO-42970.DWG

TOWN:
KILLINGLY
DRAWING TITLE:
**CROSS SECTIONS
QUINEBAUG TRAIL**

PROJECT NO.:
42970.00
DRAWING NO.:
CRO-09
SHEET NO.:
29 OF 37



REV.	DATE	DESCRIPTION REVISIONS	SHEET. NO.



DESIGNER:
EAN
DRAFTER:
EAN
CHECKED BY:
CF
APPROVED BY: SON

vhb
Engineers Scientists Planners Designers

ISSUED FOR CONSTRUCTION DATE: DECEMBER, 2023

PROJECT TITLE:
**QUINEBAUG RIVER TRAIL
PHASE V**

CADD FILENAME: CRO-42970.DWG

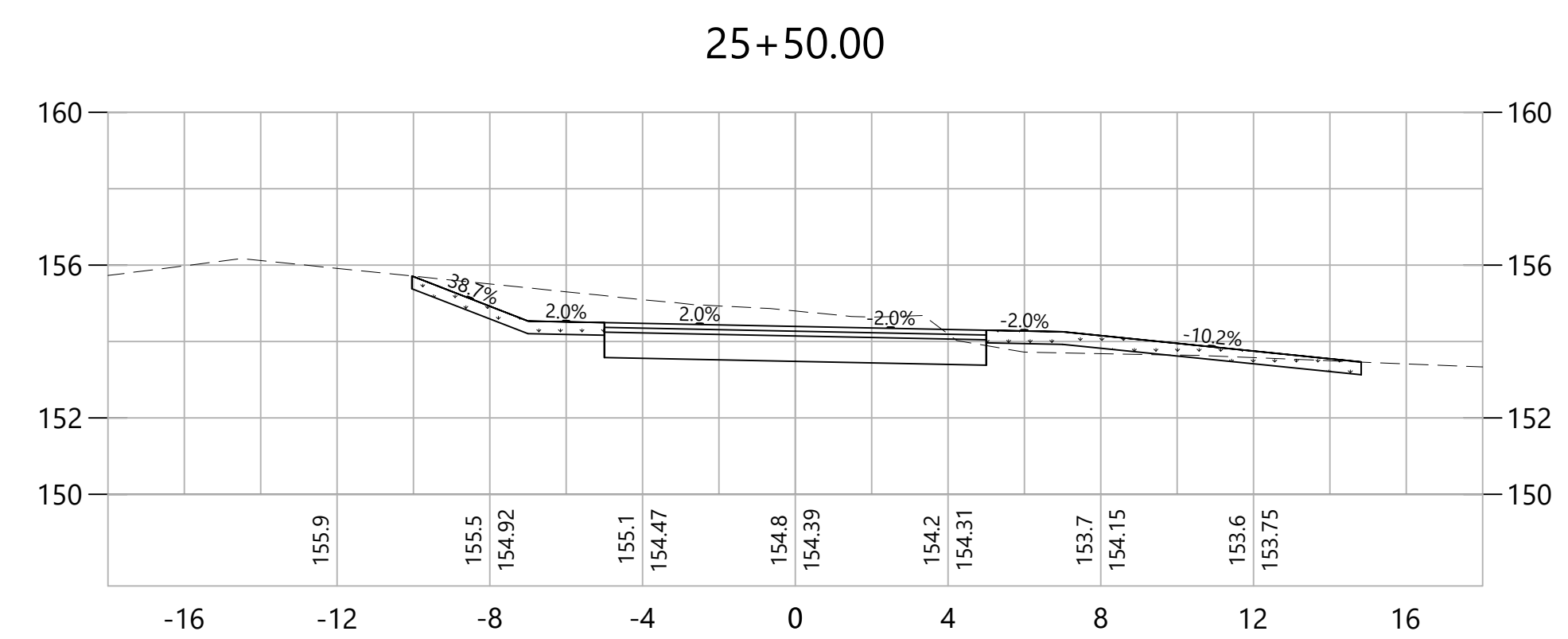
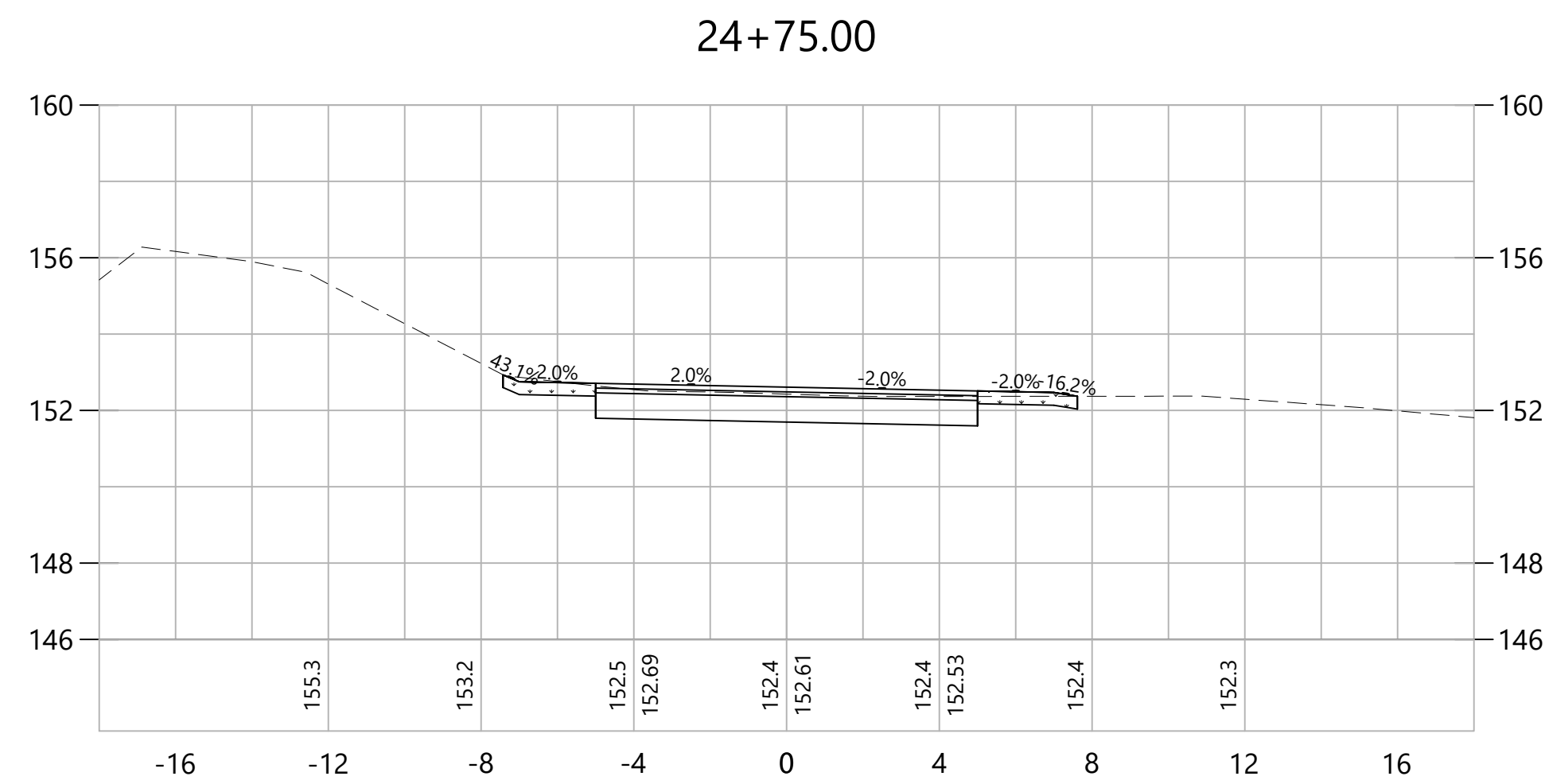
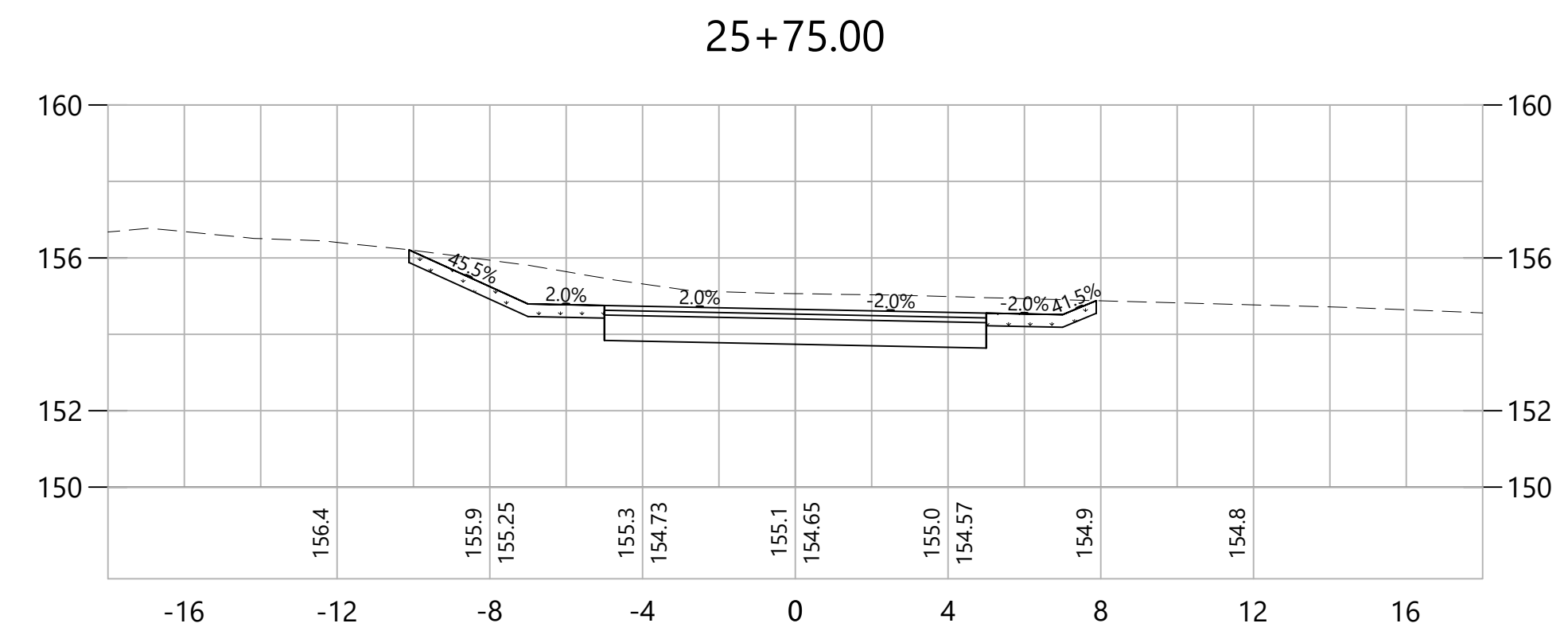
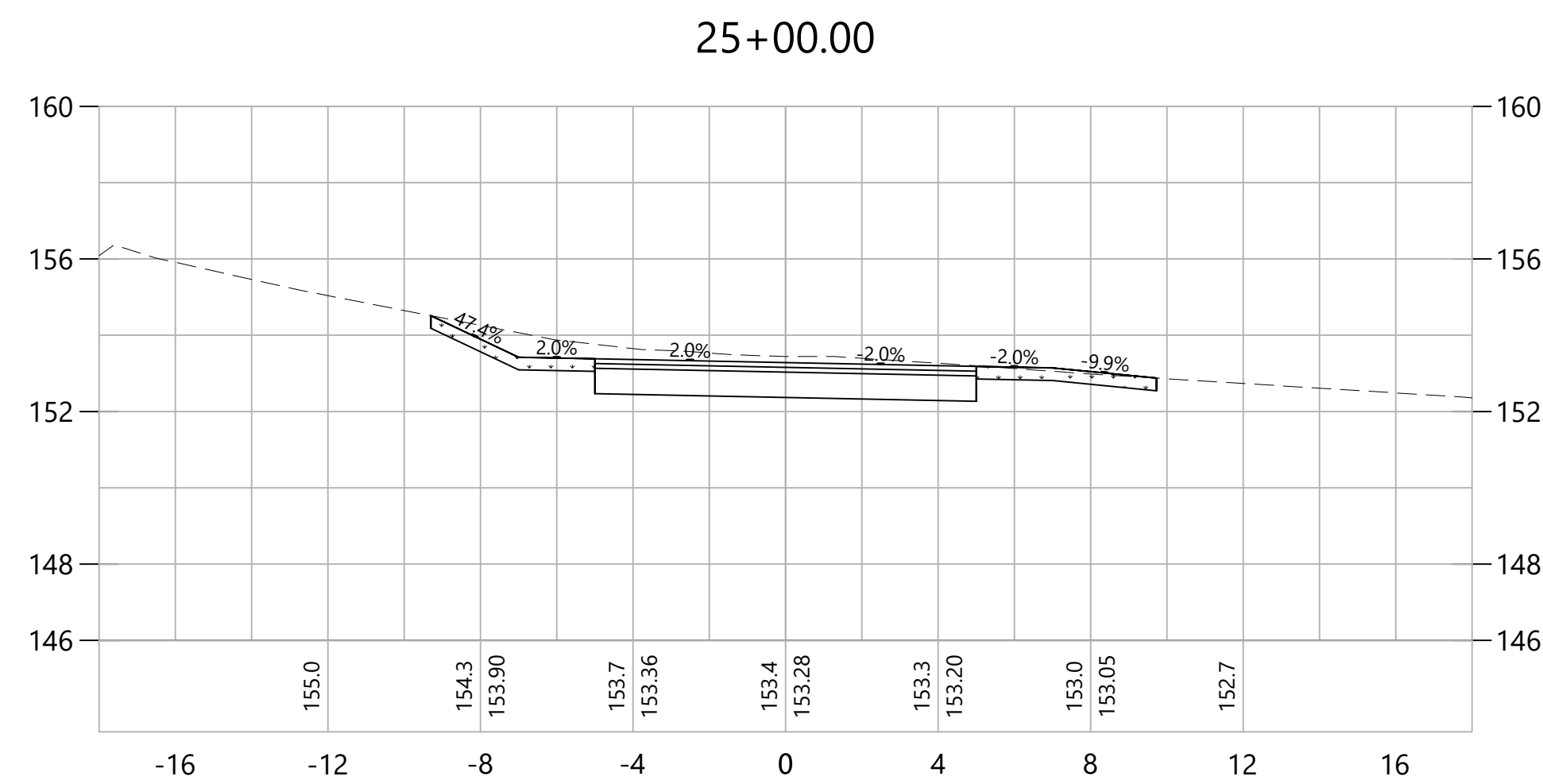
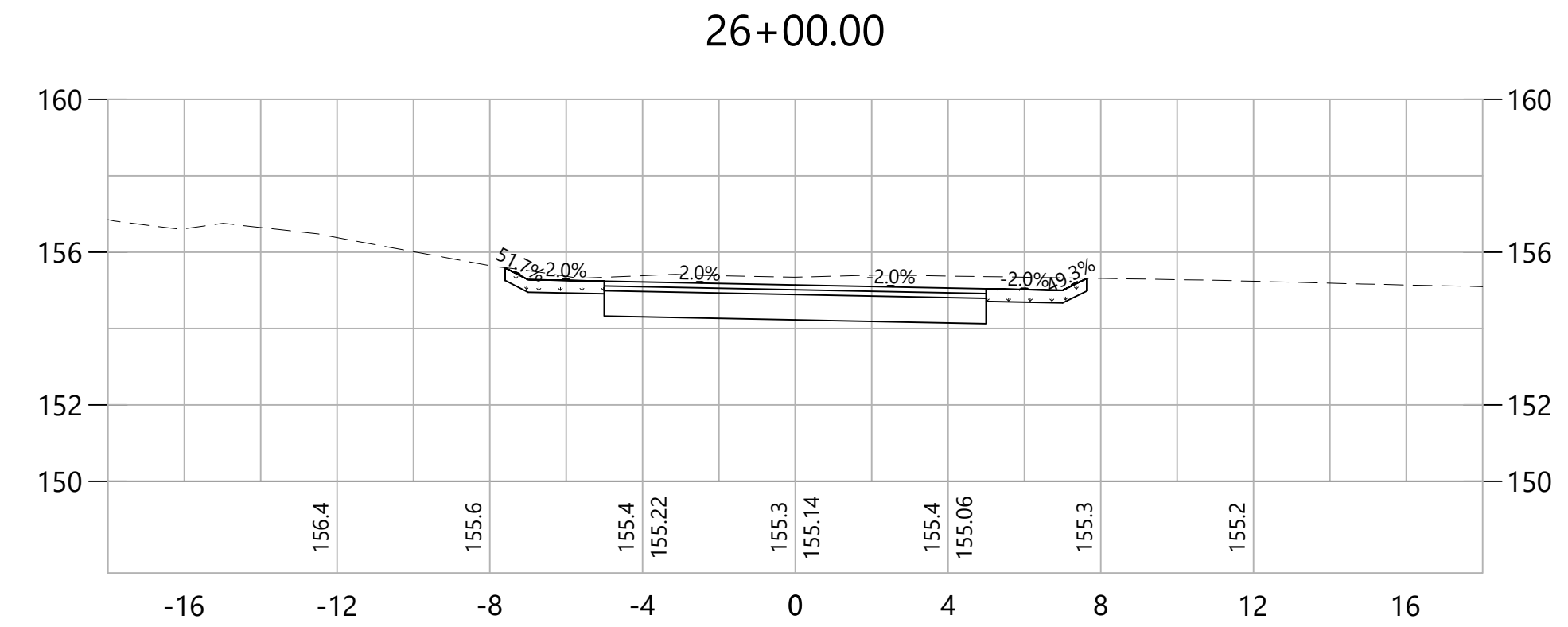
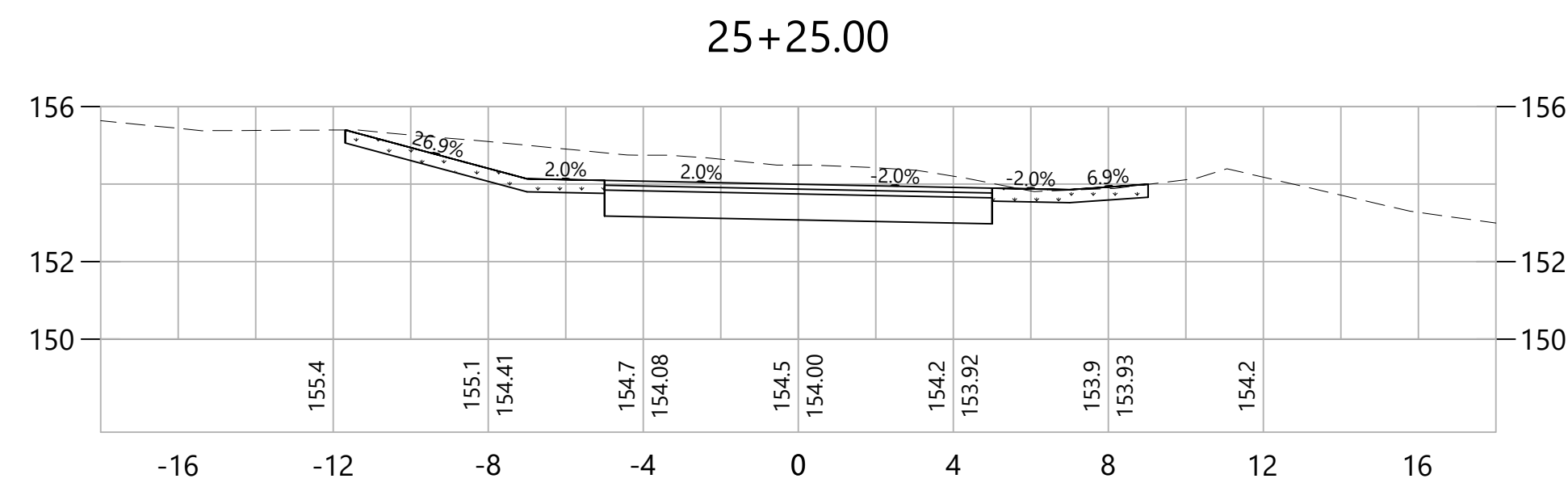
TOWN:
KILLINGLY

DRAWING TITLE:
**CROSS SECTIONS
QUINEBAUG TRAIL**

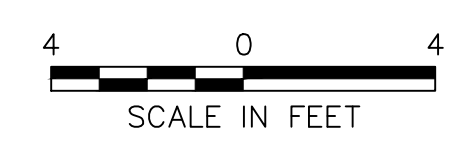
PROJECT NO.:
42970.00

DRAWING NO.:
CRO-10

SHEET NO.:
30 OF 37



REV.	DATE	DESCRIPTION	SHEET. NO.



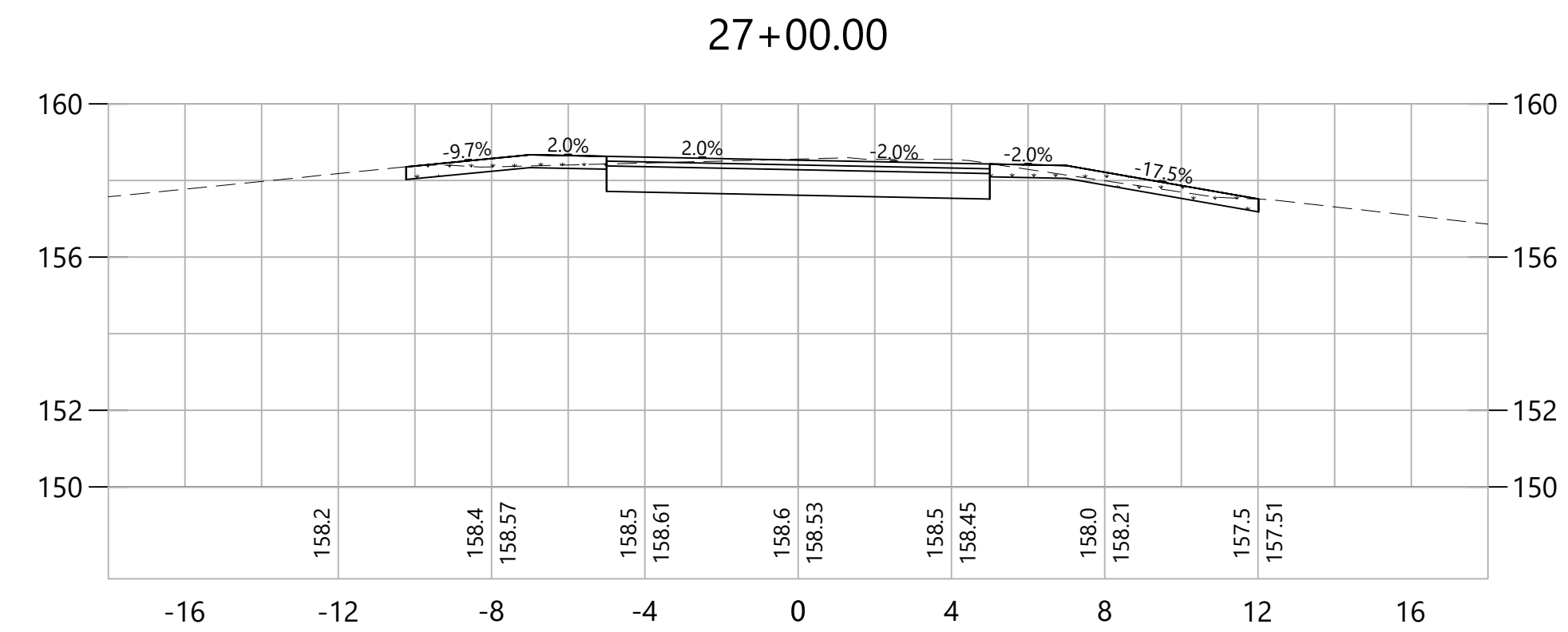
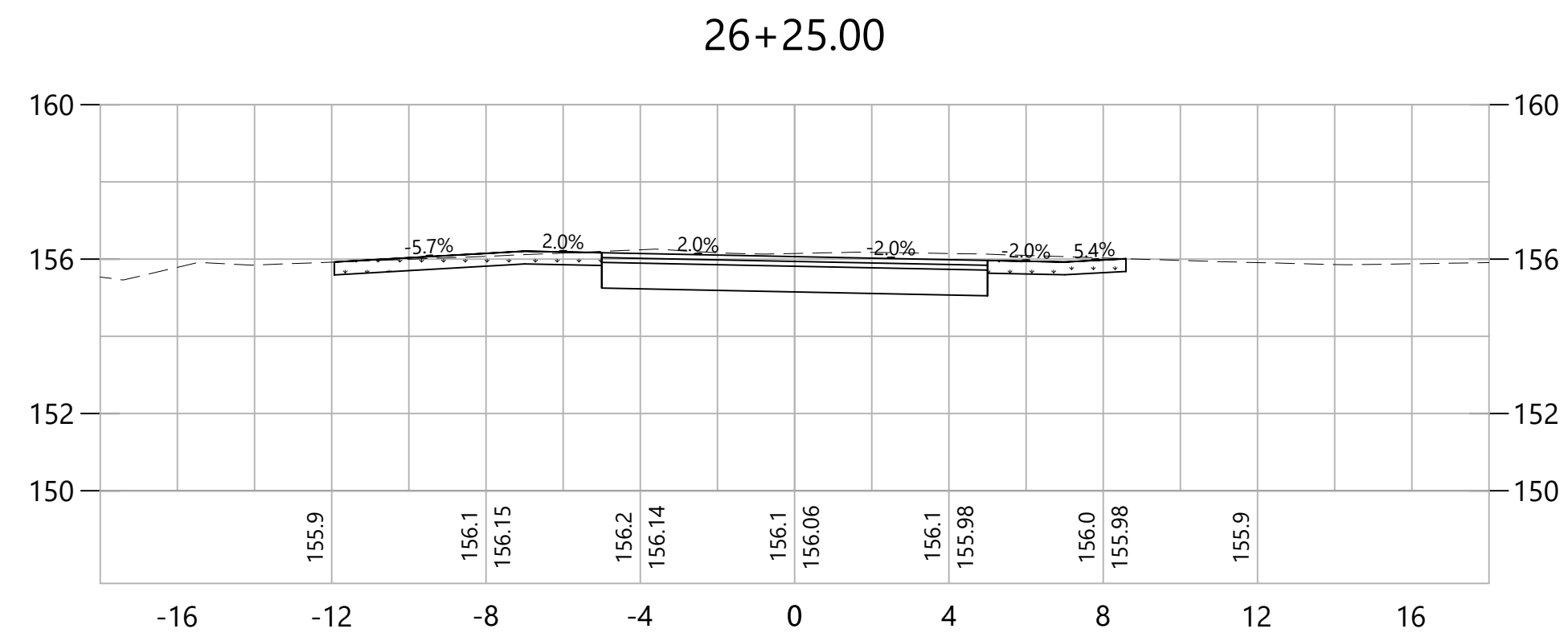
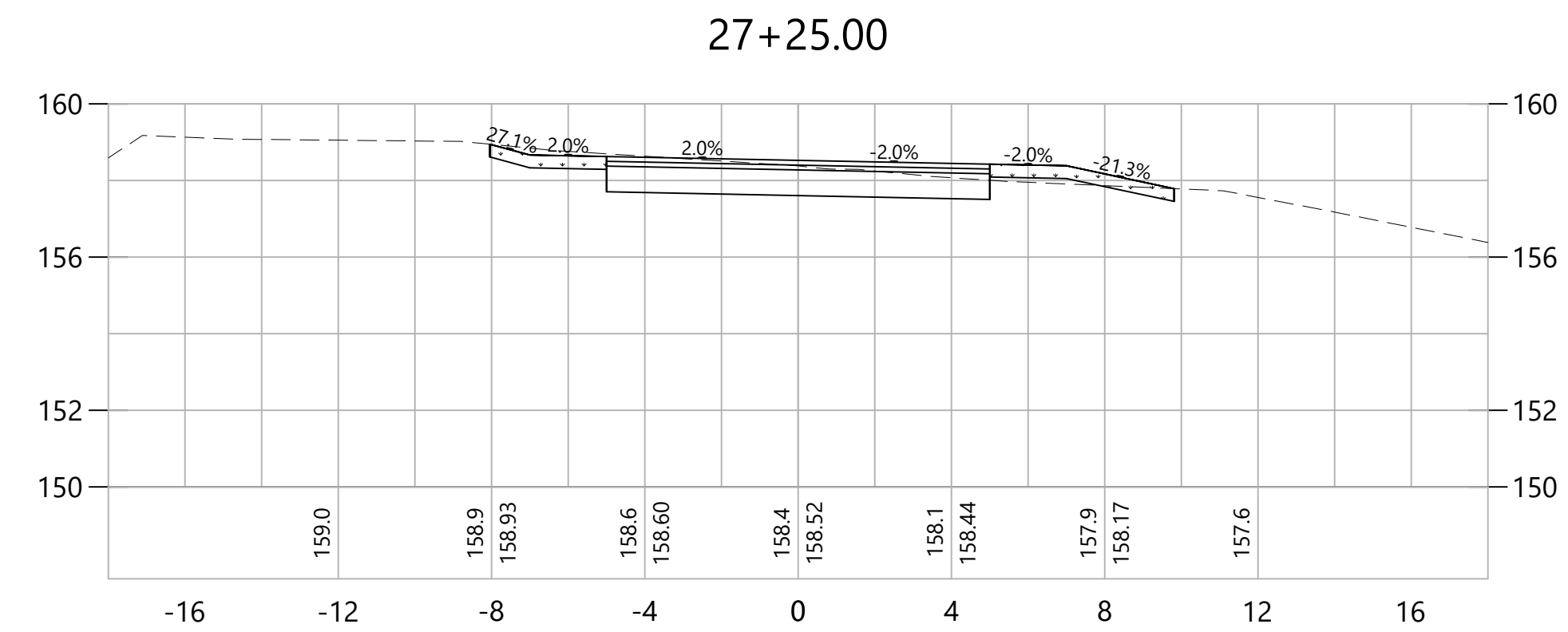
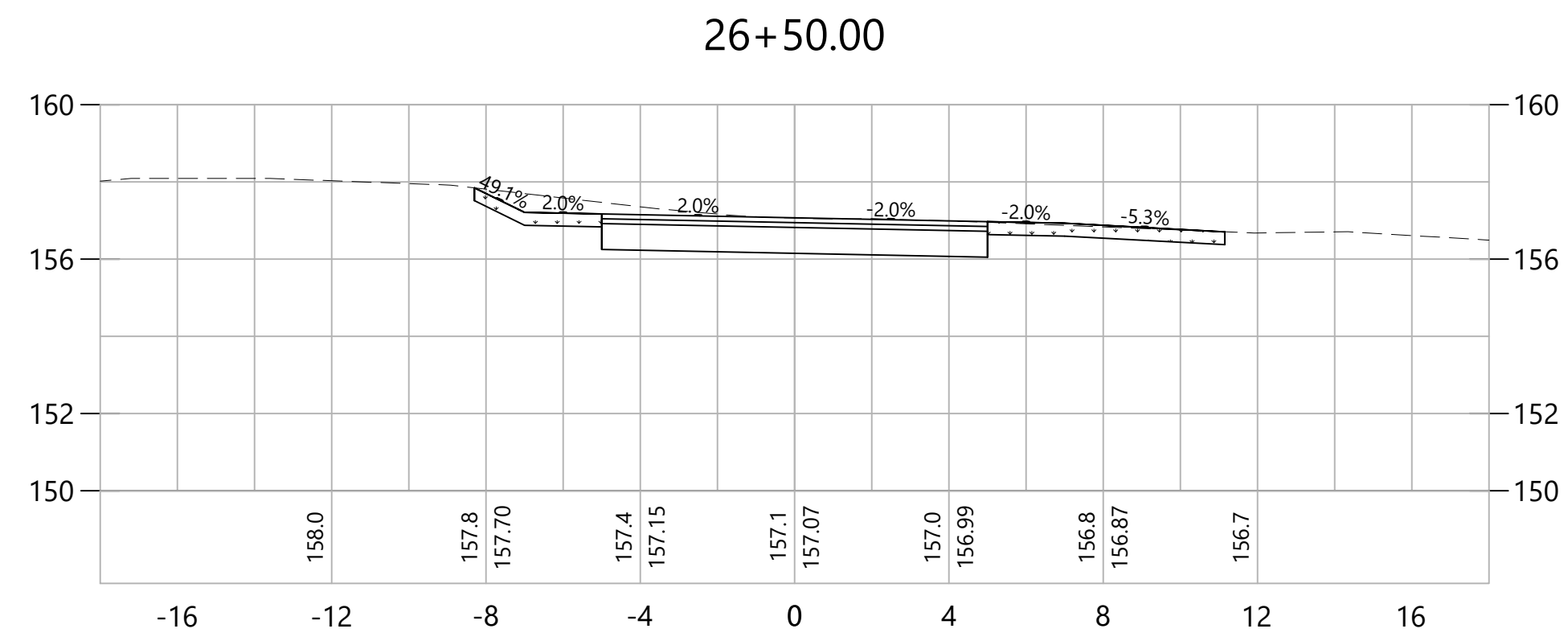
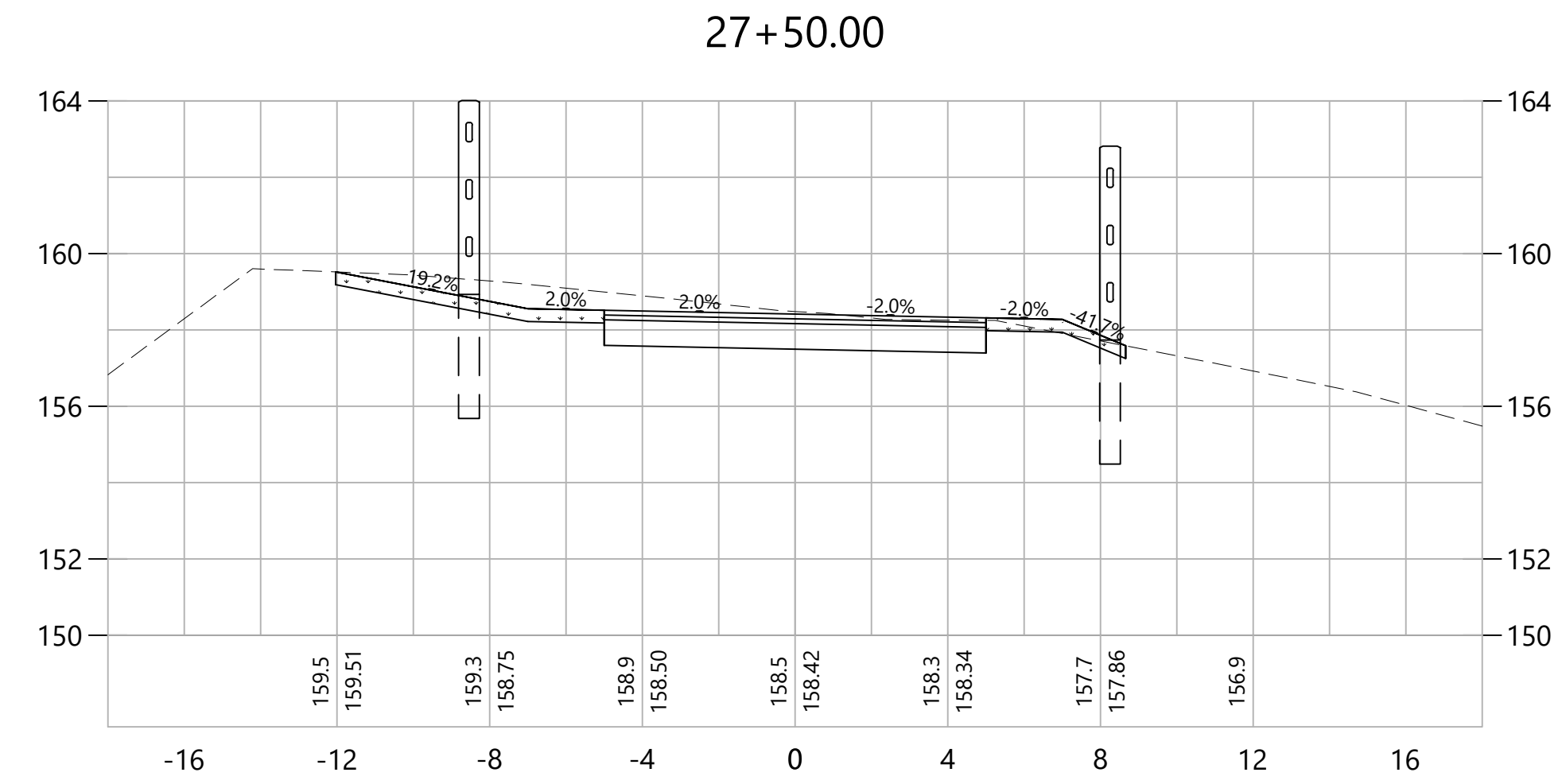
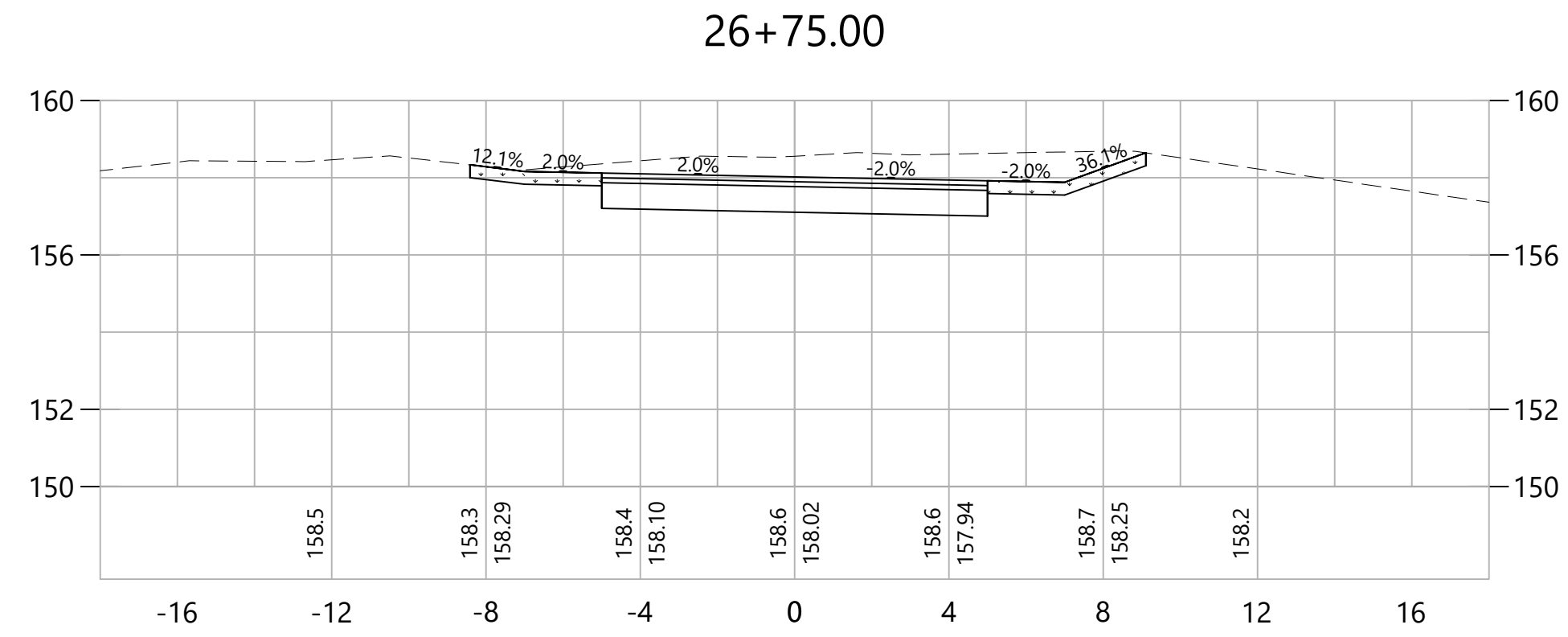
DESIGNER:
EAN
DRAFTER:
EAN
CHECKED BY:
CF
APPROVED BY: SON

ISSUED FOR CONSTRUCTION DATE: DECEMBER, 2023

PROJECT TITLE:
**QUINEBAUG RIVER TRAIL
PHASE V**
CADD FILENAME: CRO-42970.DWG

TOWN:
KILLINGLY
DRAWING TITLE:
**CROSS SECTIONS
QUINEBAUG TRAIL**

PROJECT NO.:
42970.00
DRAWING NO.:
CRO-11
SHEET NO.:
31 OF 37



REV.	DATE	DESCRIPTION	SHEET. NO.



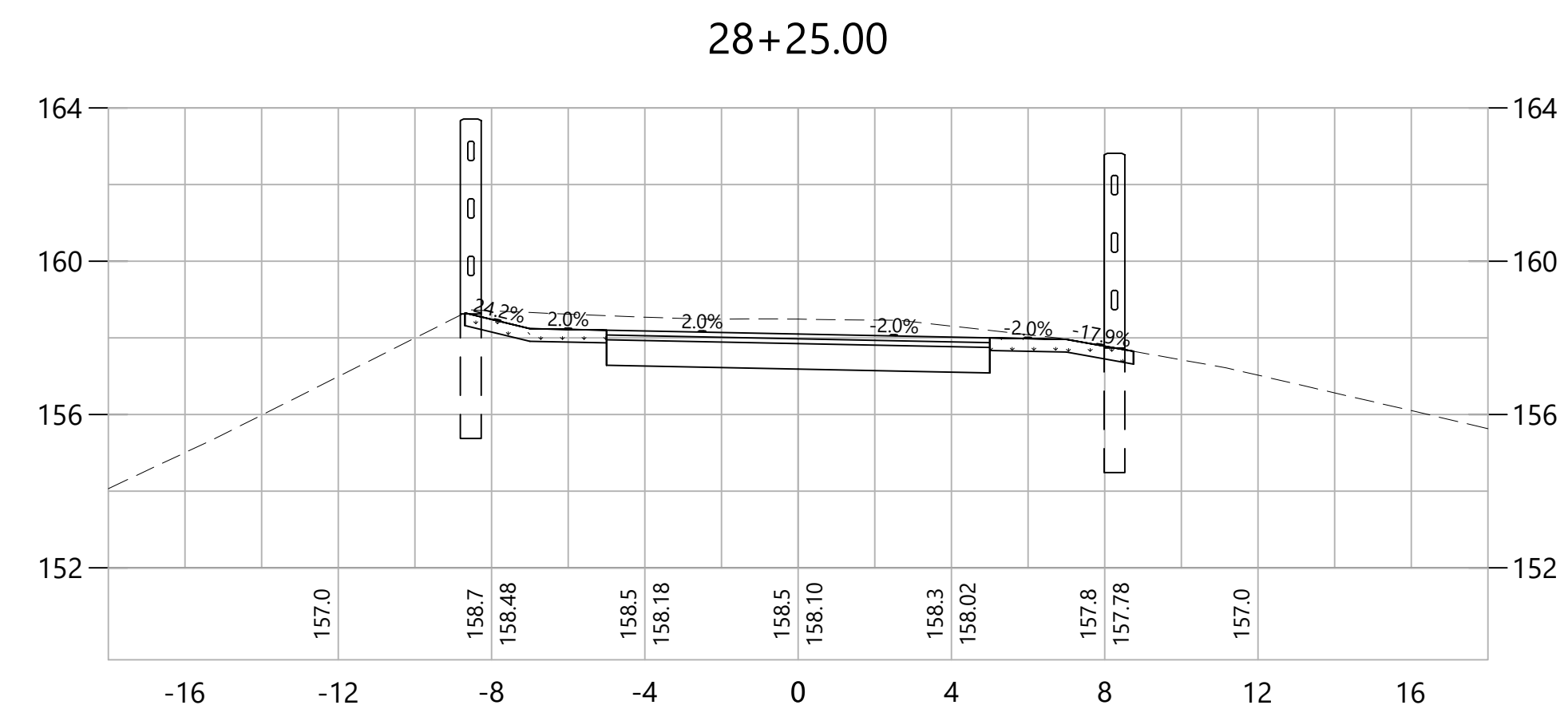
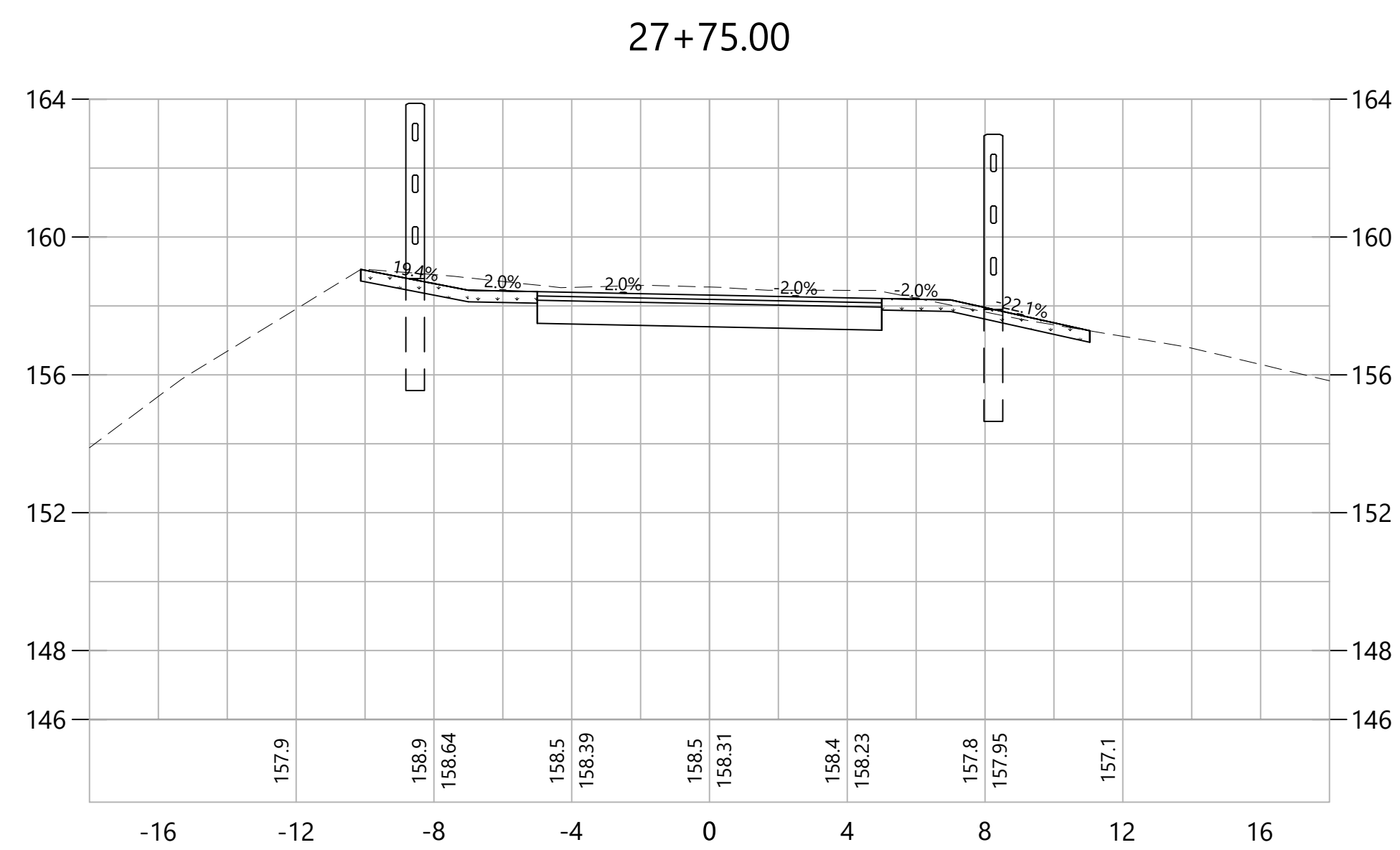
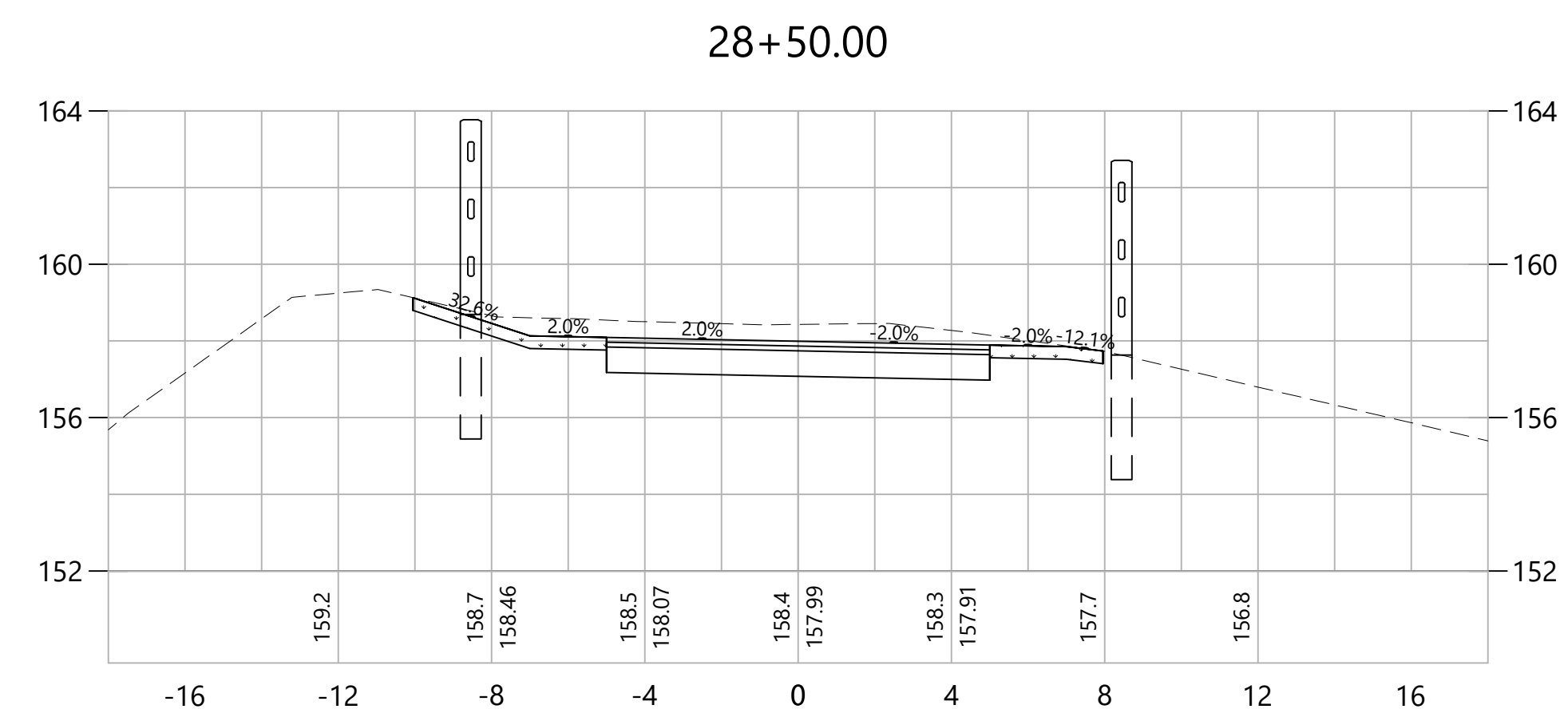
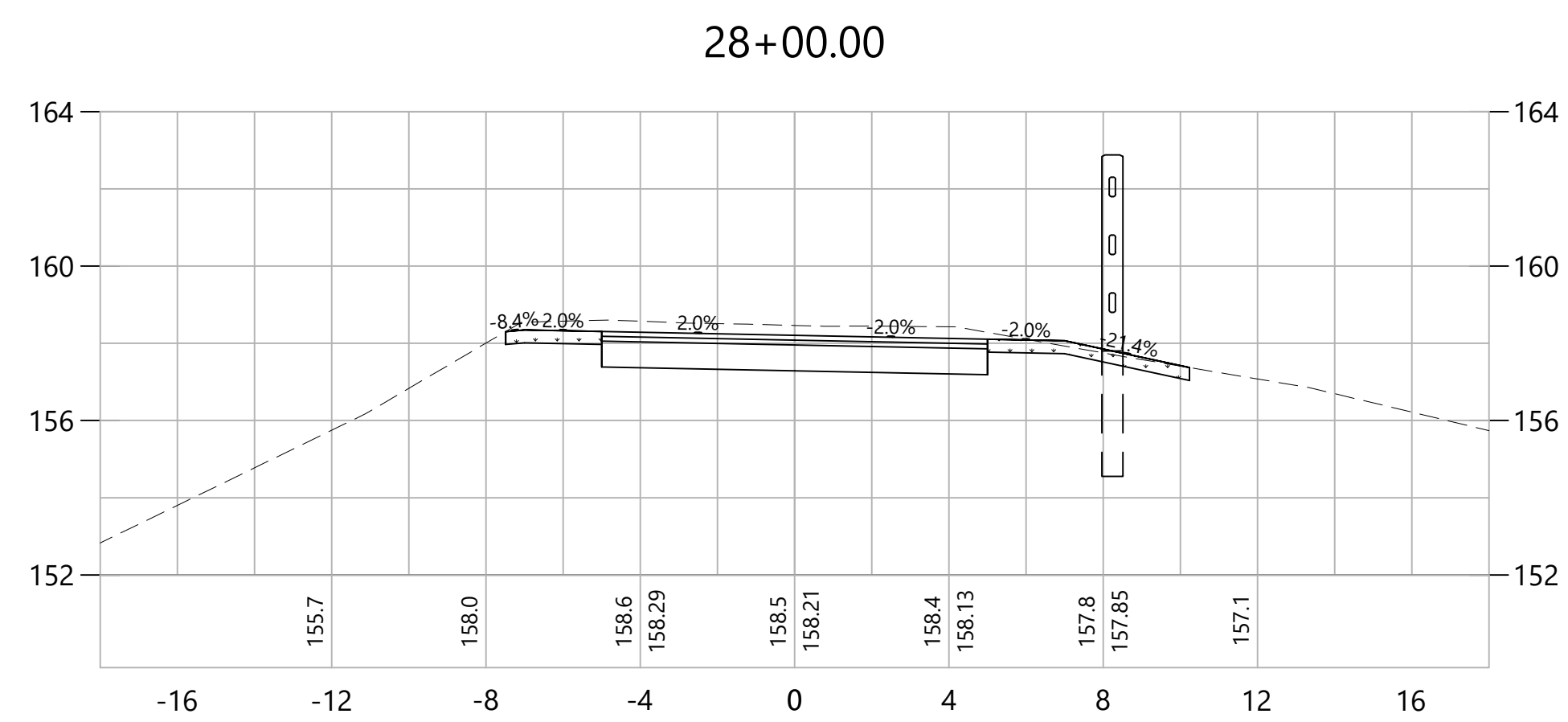
DESIGNER:
EAN
DRAFTER:
EAN
CHECKED BY:
CF
APPROVED BY: SON

vhb
Engineers Scientists Planners Designers
ISSUED FOR CONSTRUCTION DATE: DECEMBER, 2023

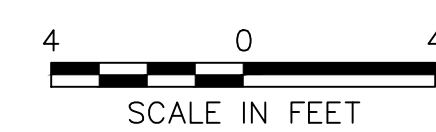
PROJECT TITLE:
**QUINEBAUG RIVER TRAIL
PHASE V**
CADD FILENAME: CRO-42970.DWG

TOWN:
KILLINGLY
DRAWING TITLE:
**CROSS SECTIONS
QUINEBAUG TRAIL**

PROJECT NO.:
42970.00
DRAWING NO.:
CRO-12
SHEET NO.:
32 OF 37



REV.	DATE	DESCRIPTION REVISIONS	SHEET. NO.



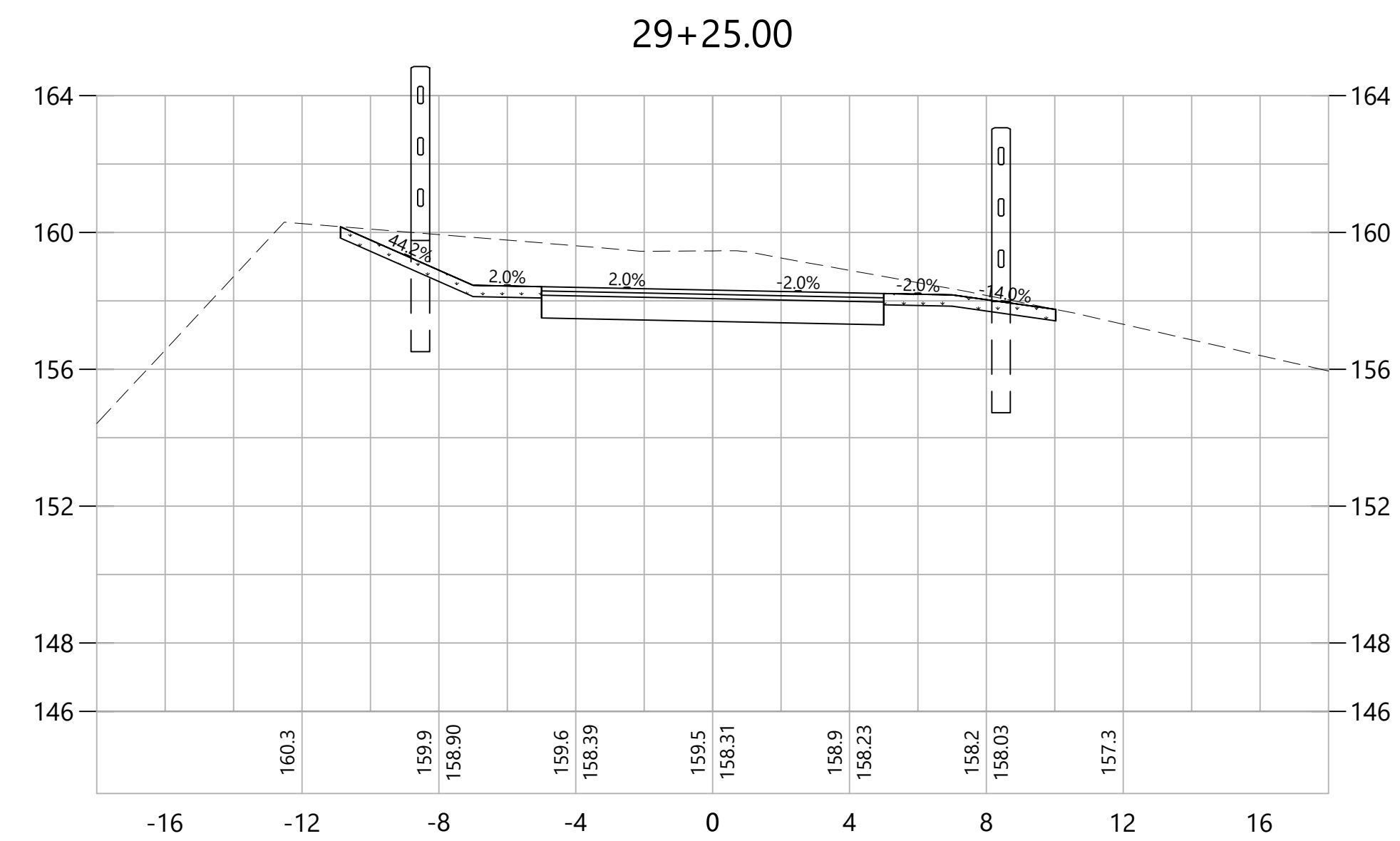
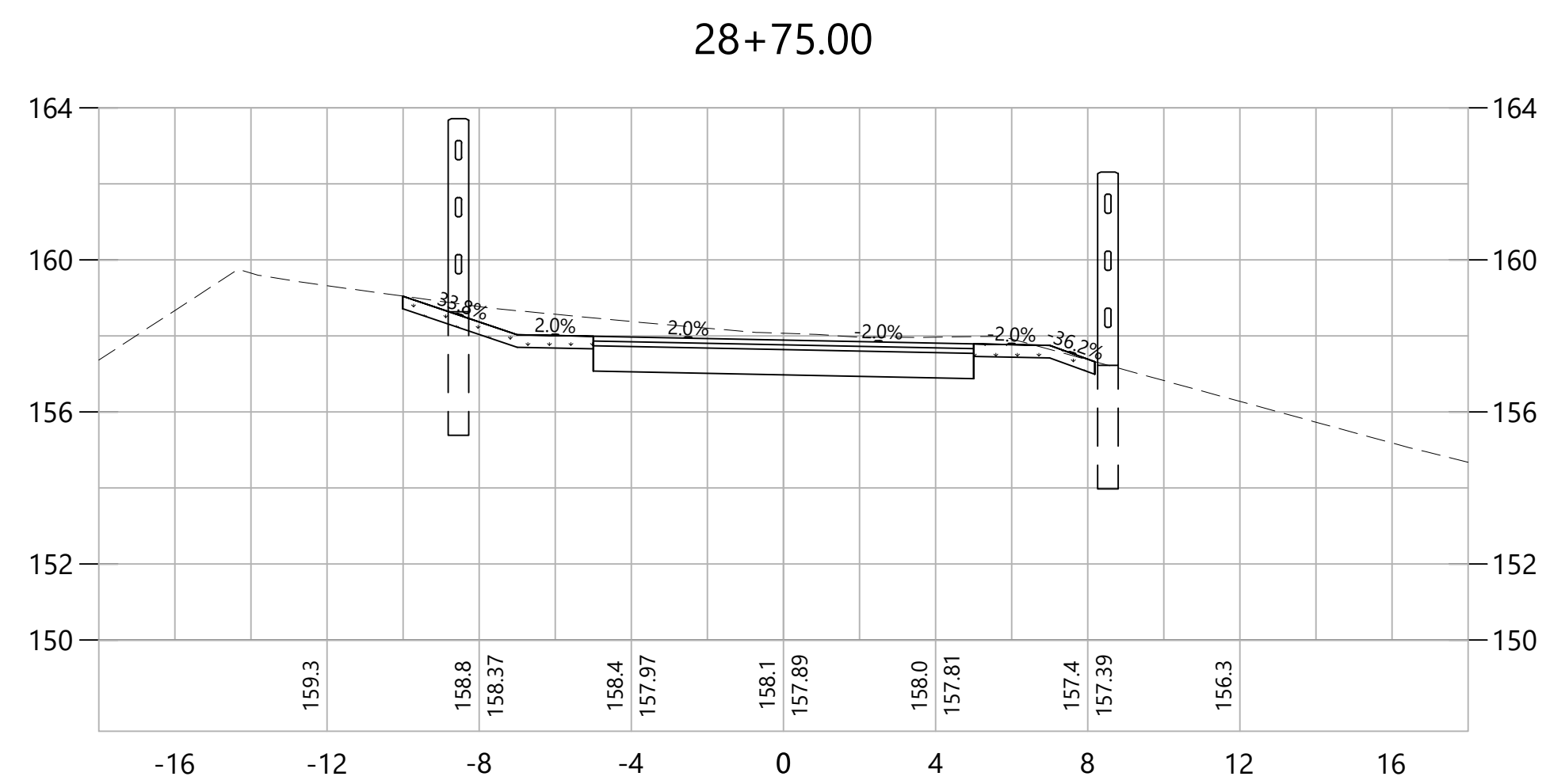
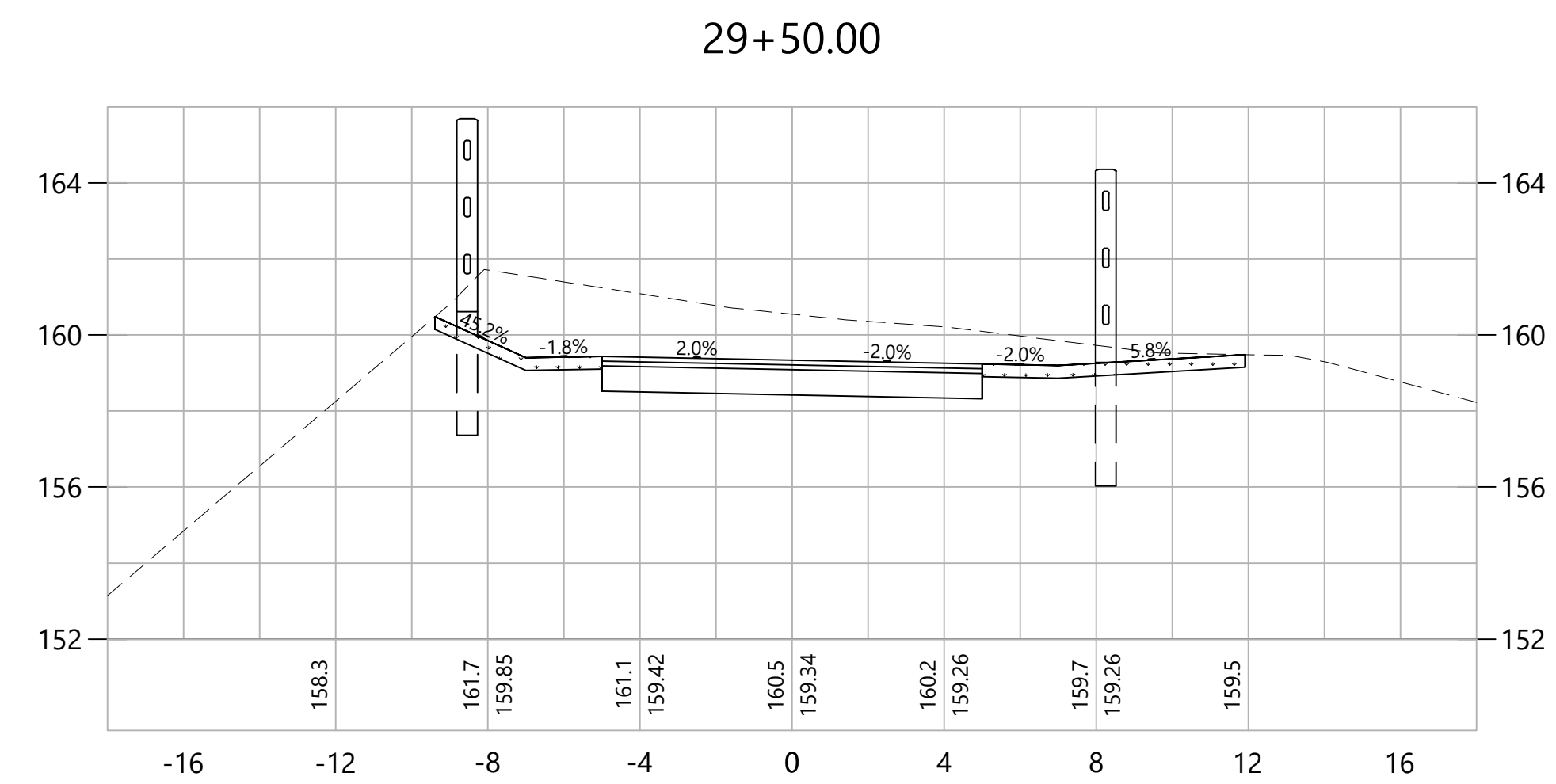
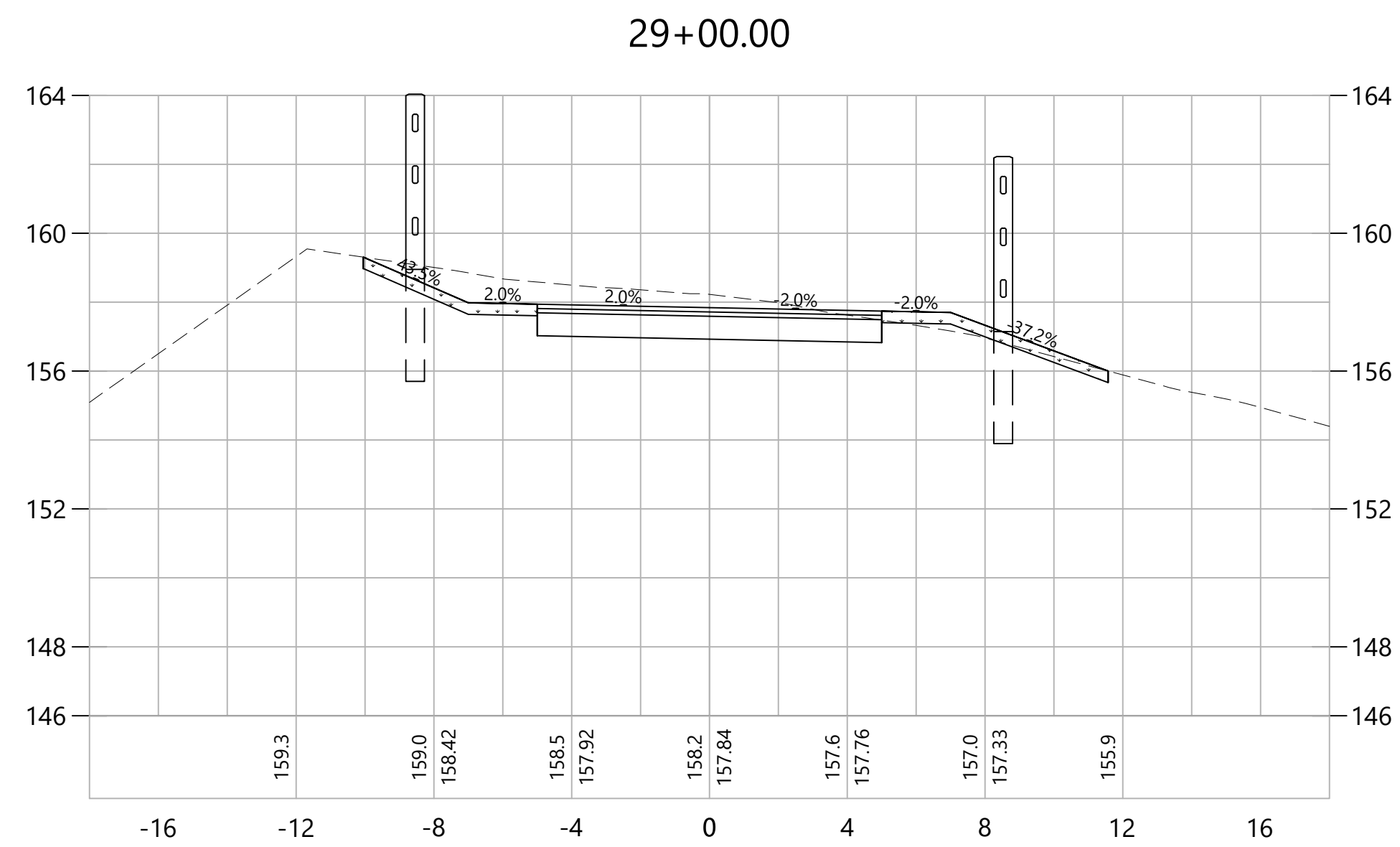
DESIGNER:
EAN
DRAFTER:
EAN
CHECKED BY:
CF
APPROVED BY: SON

ISSUED FOR CONSTRUCTION DATE: DECEMBER, 2023

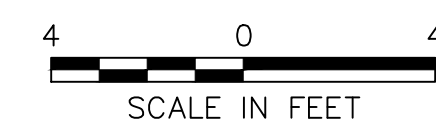
PROJECT TITLE:
**QUINEBAUG RIVER TRAIL
PHASE V**
CADD FILENAME: CRO-42970.DWG

TOWN:
KILLINGLY
DRAWING TITLE:
**CROSS SECTIONS
QUINEBAUG TRAIL**

PROJECT NO.:
42970.00
DRAWING NO.:
CRO-13
SHEET NO.:
33 OF 37



REV.	DATE	DESCRIPTION REVISIONS	SHEET. NO.



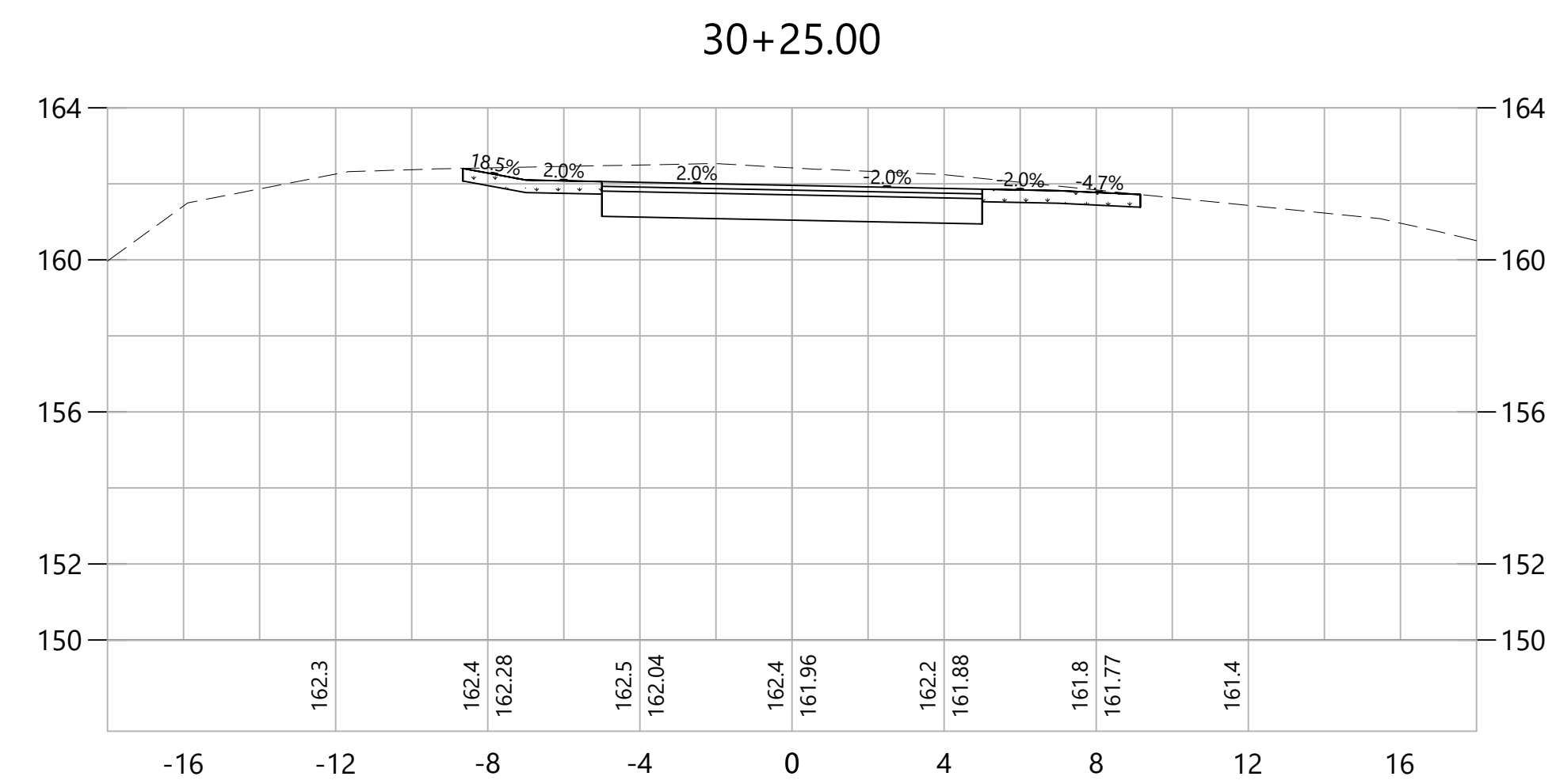
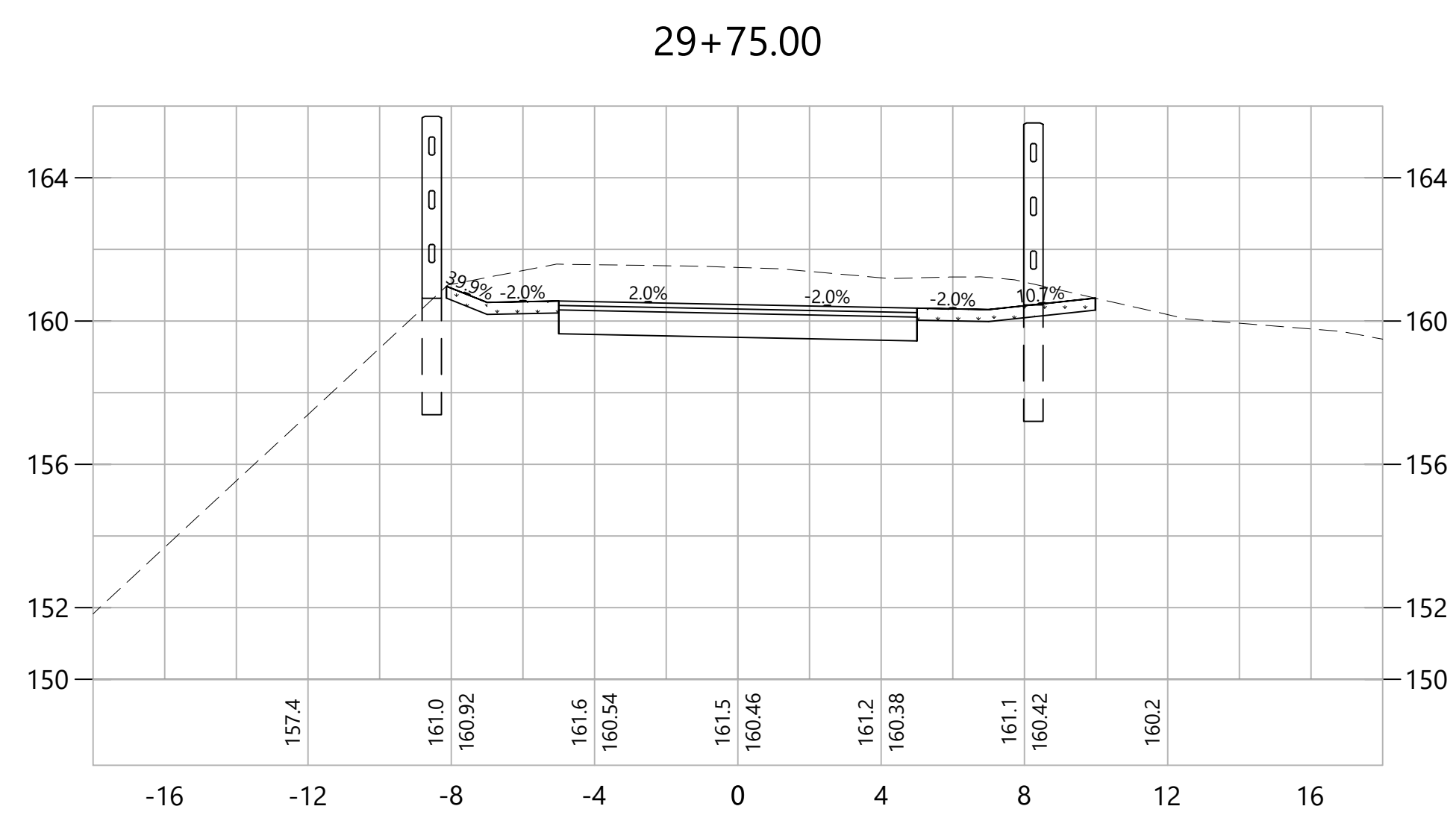
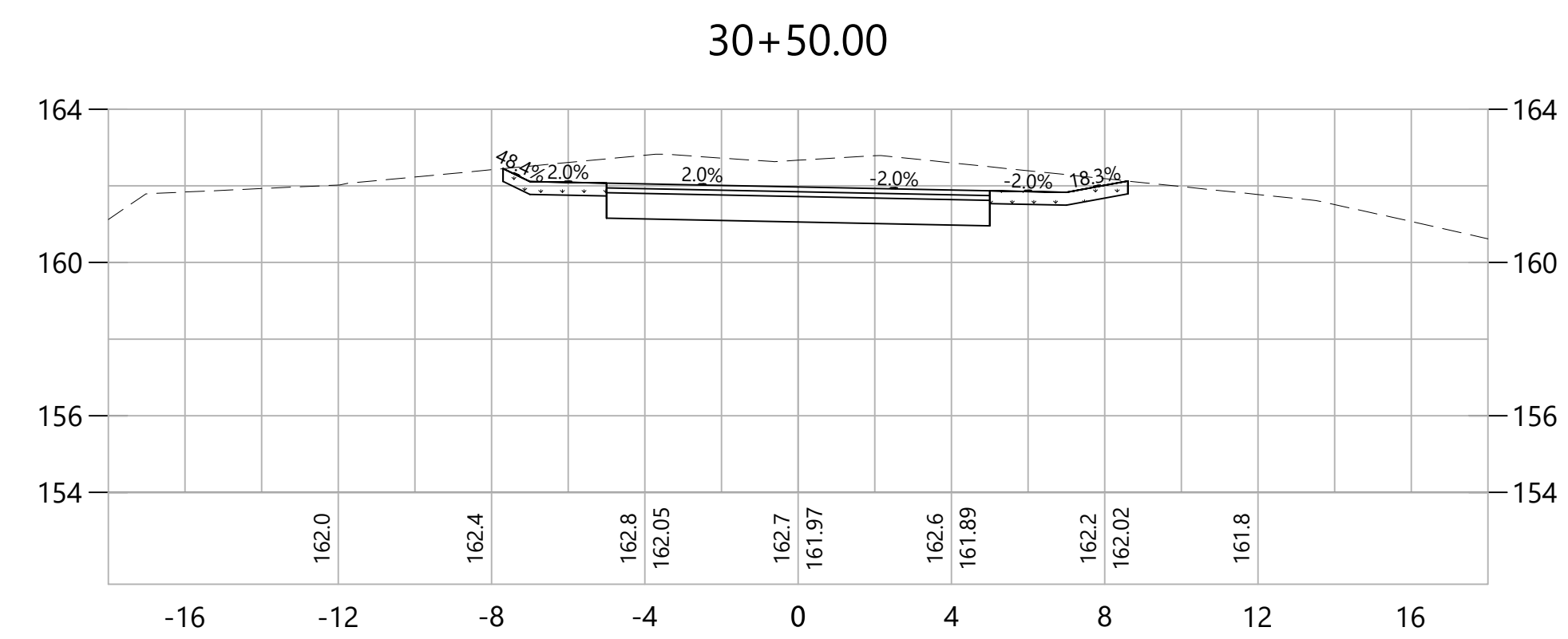
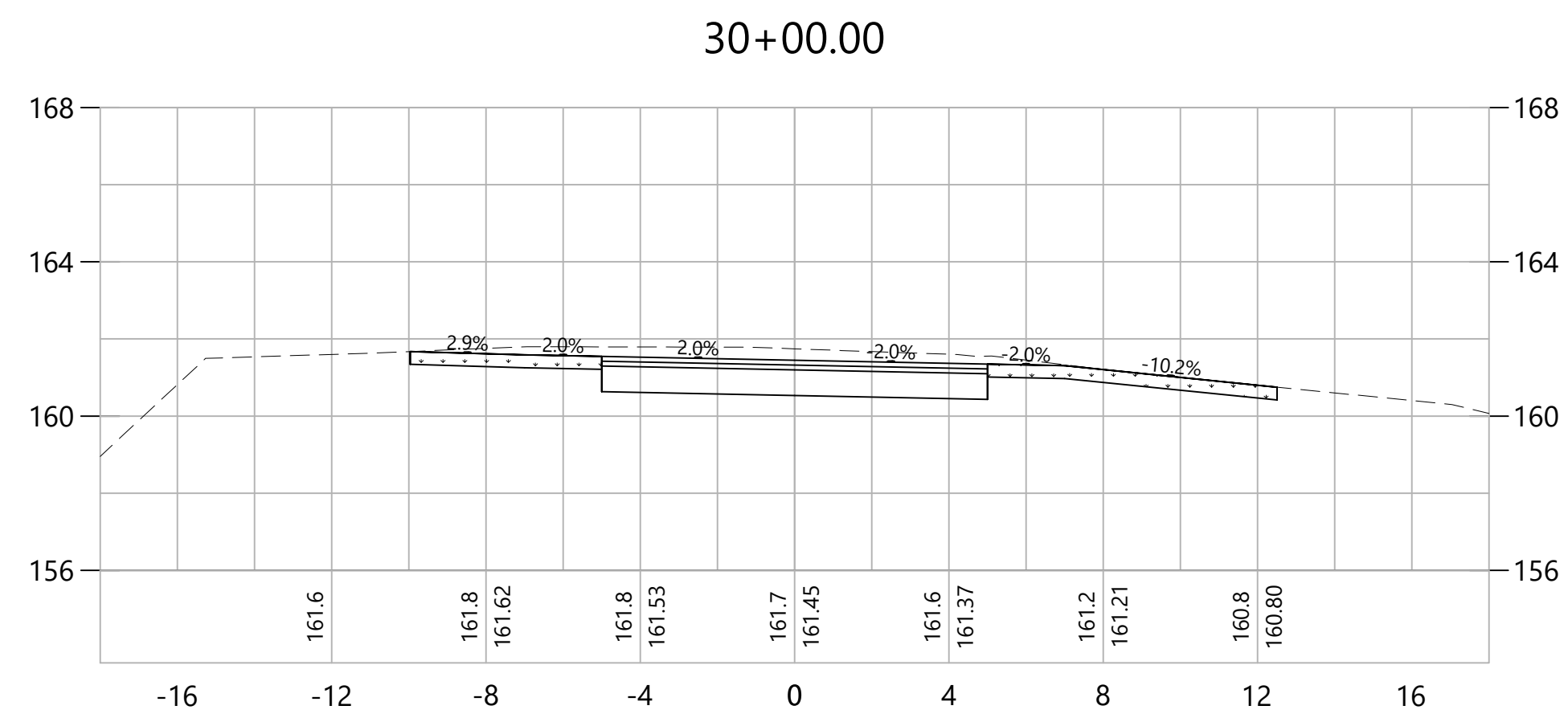
DESIGNER:
EAN
DRAFTER:
EAN
CHECKED BY:
CF
APPROVED BY: SON

ISSUED FOR CONSTRUCTION DATE: DECEMBER, 2023

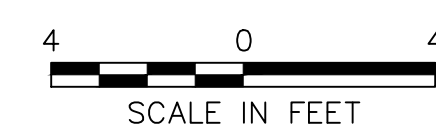
PROJECT TITLE:
**QUINEBAUG RIVER TRAIL
PHASE V**
CADD FILENAME: CRO-42970.DWG

TOWN:
KILLINGLY
DRAWING TITLE:
**CROSS SECTIONS
QUINEBAUG TRAIL**


PROJECT NO.:
42970.00
DRAWING NO.:
CRO-14
SHEET NO.:
34 OF 37



REV.	DATE	DESCRIPTION	SHEET. NO.



DESIGNER:
EAN
DRAFTER:
EAN
CHECKED BY:
CF
APPROVED BY: SON



Engineers Scientists Planners Designers

ISSUED FOR CONSTRUCTION DATE: DECEMBER, 2023

PROJECT TITLE:
**QUINEBAUG RIVER TRAIL
PHASE V**

CADD FILENAME: CRO-42970.DWG

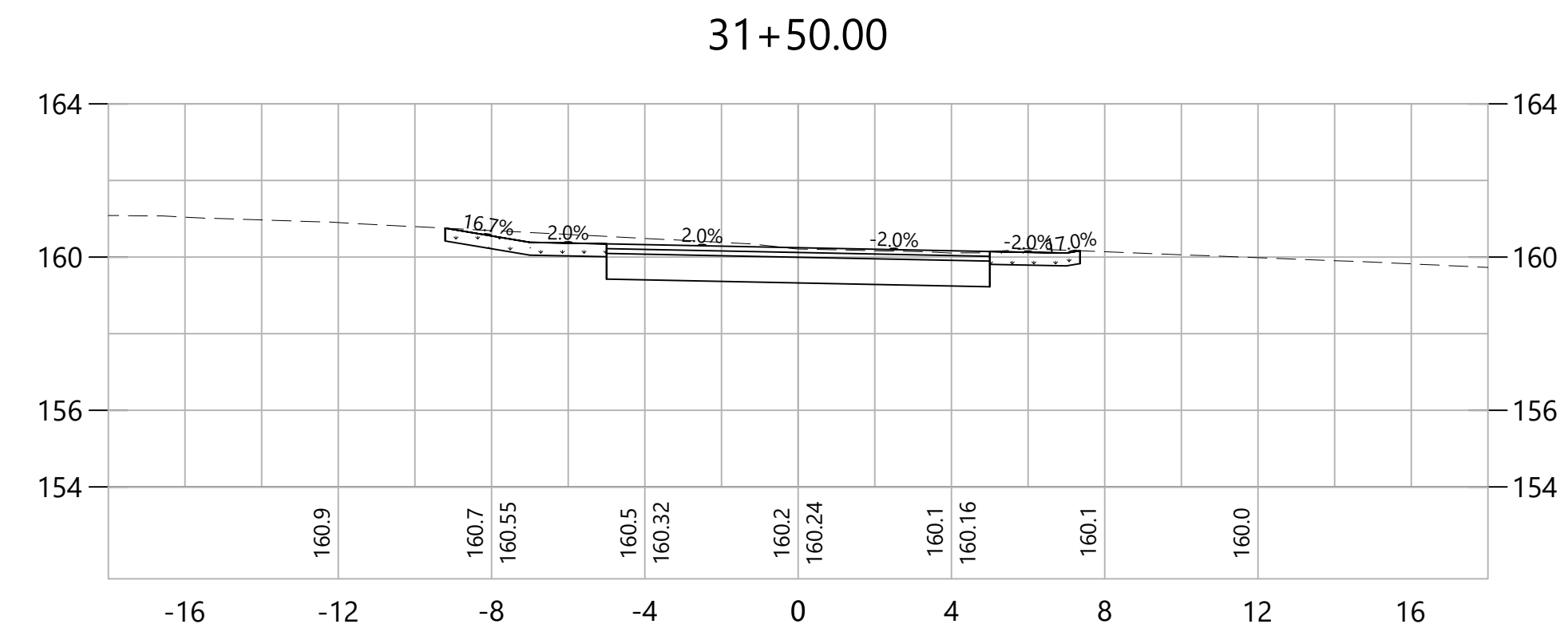
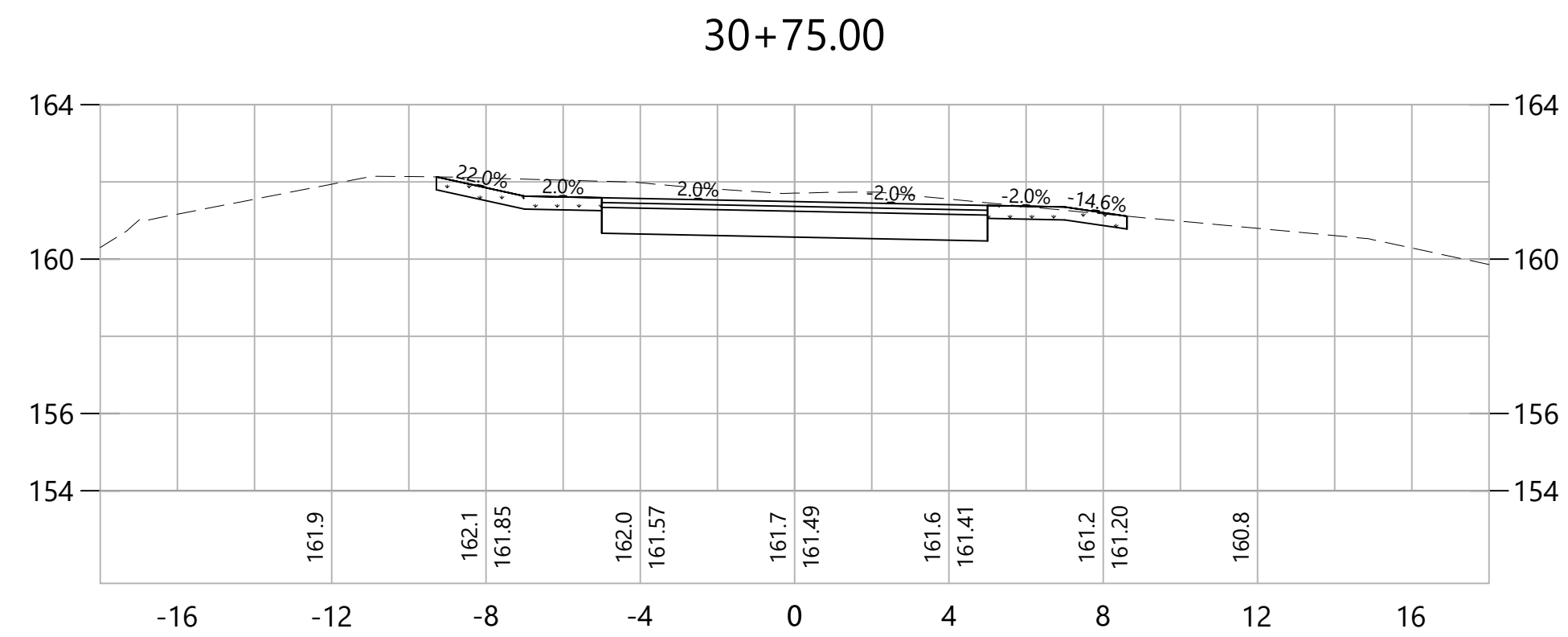
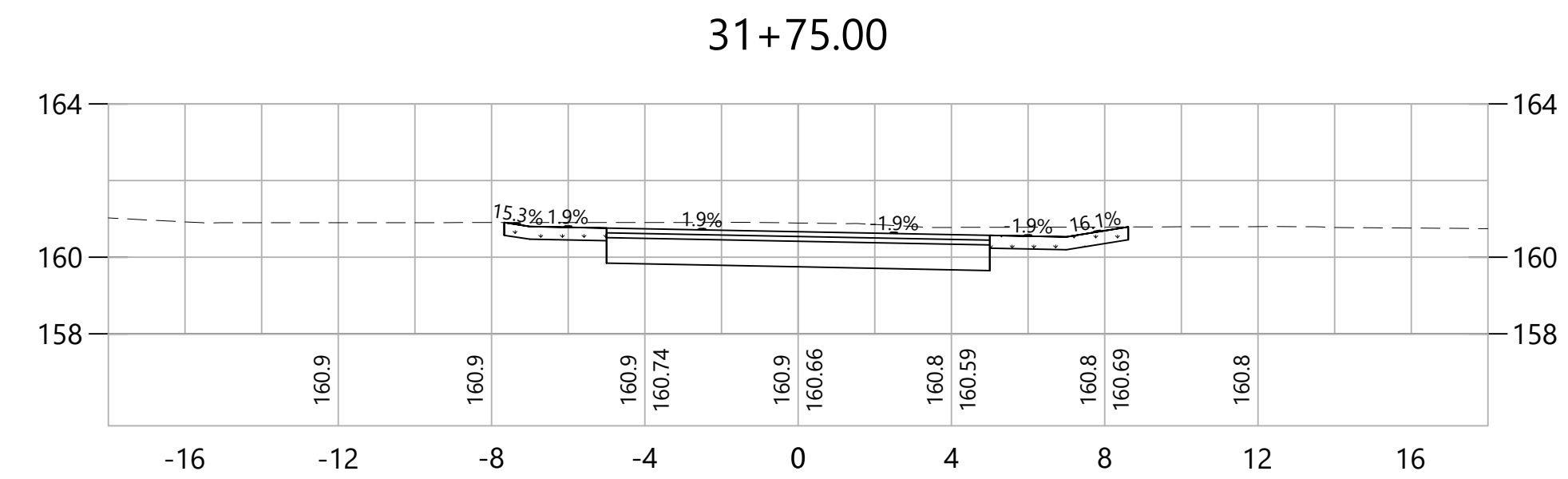
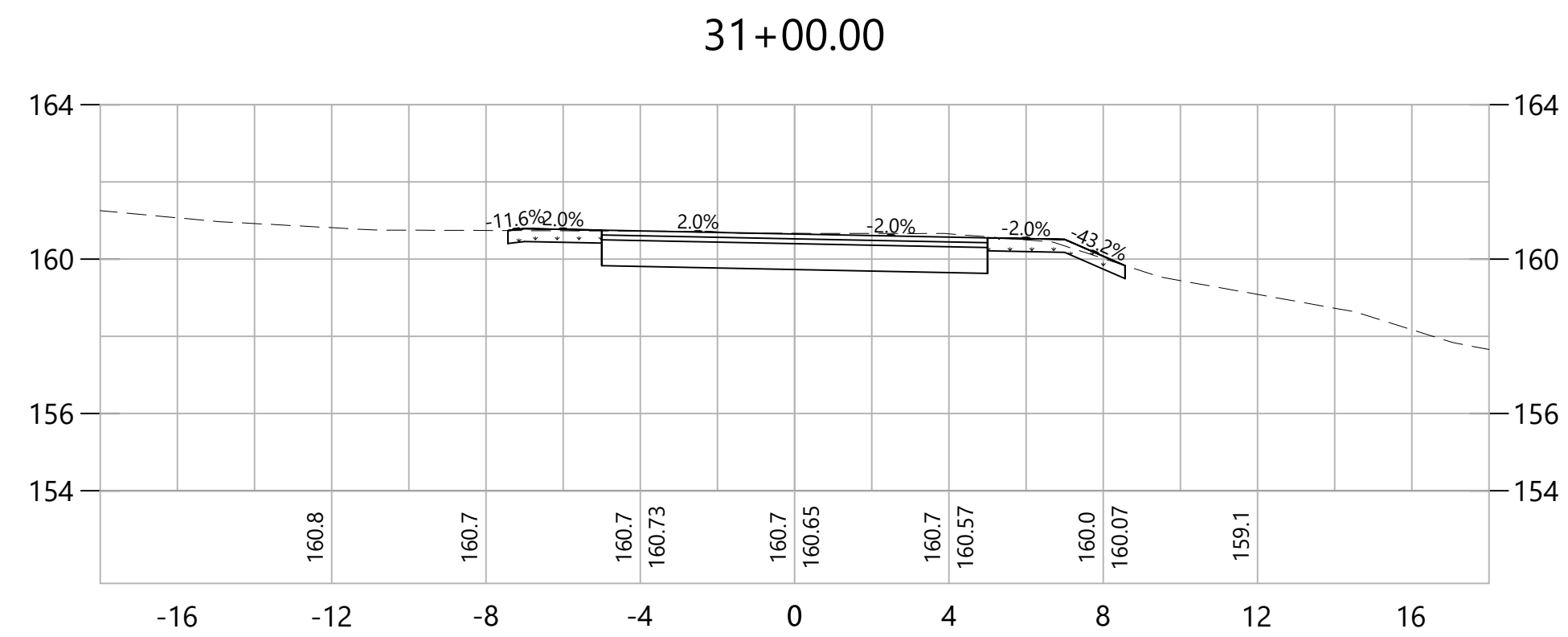
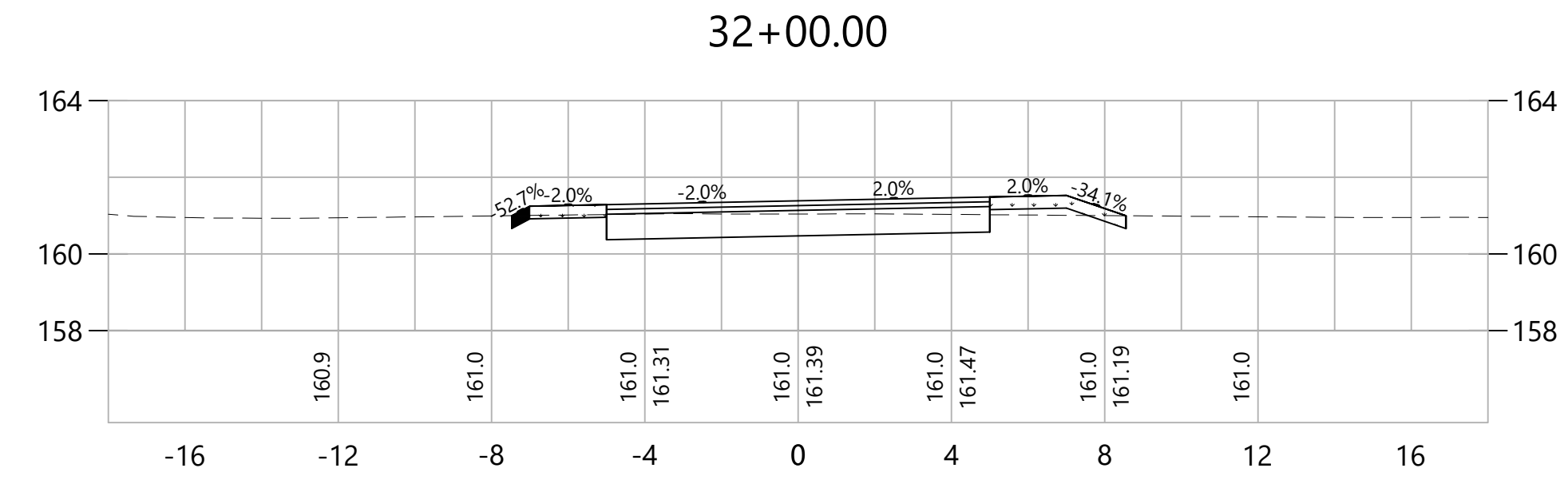
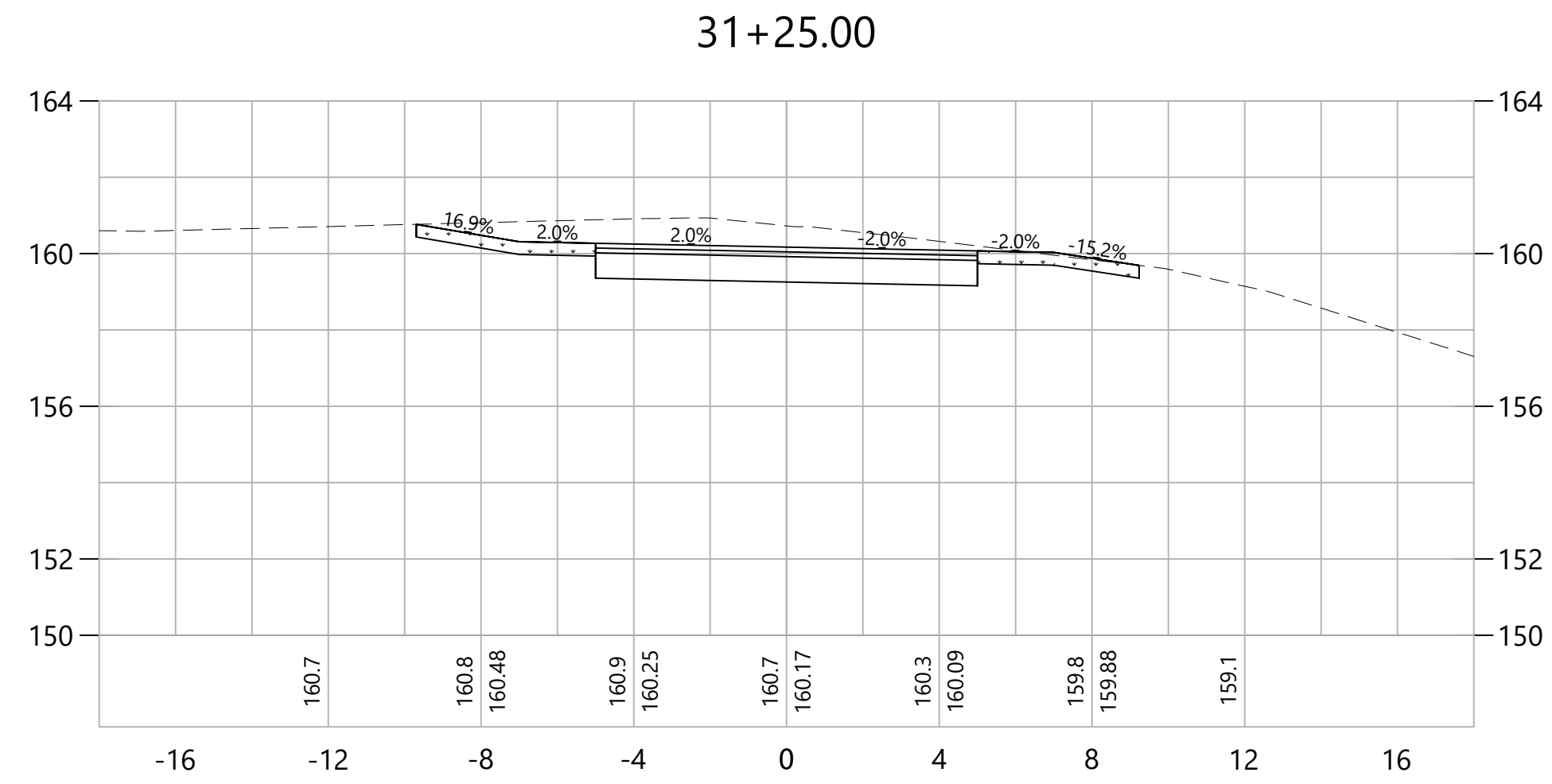
TOWN:
KILLINGLY

DRAWING TITLE:
**CROSS SECTIONS
QUINEBAUG TRAIL**

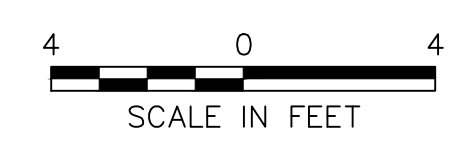
PROJECT NO.:
42970.00

DRAWING NO.:
CRO-15

SHEET NO.:
35 OF 37



REV.	DATE	DESCRIPTION	SHEET. NO.



DESIGNER:
EAN
DRAFTER:
EAN
CHECKED BY:
CF
APPROVED BY: SON

vhb
Engineers Scientists Planners Designers

ISSUED FOR CONSTRUCTION DATE: DECEMBER, 2023

PROJECT TITLE:
**QUINEBAUG RIVER TRAIL
PHASE V**

CADD FILENAME: CRO-42970.DWG

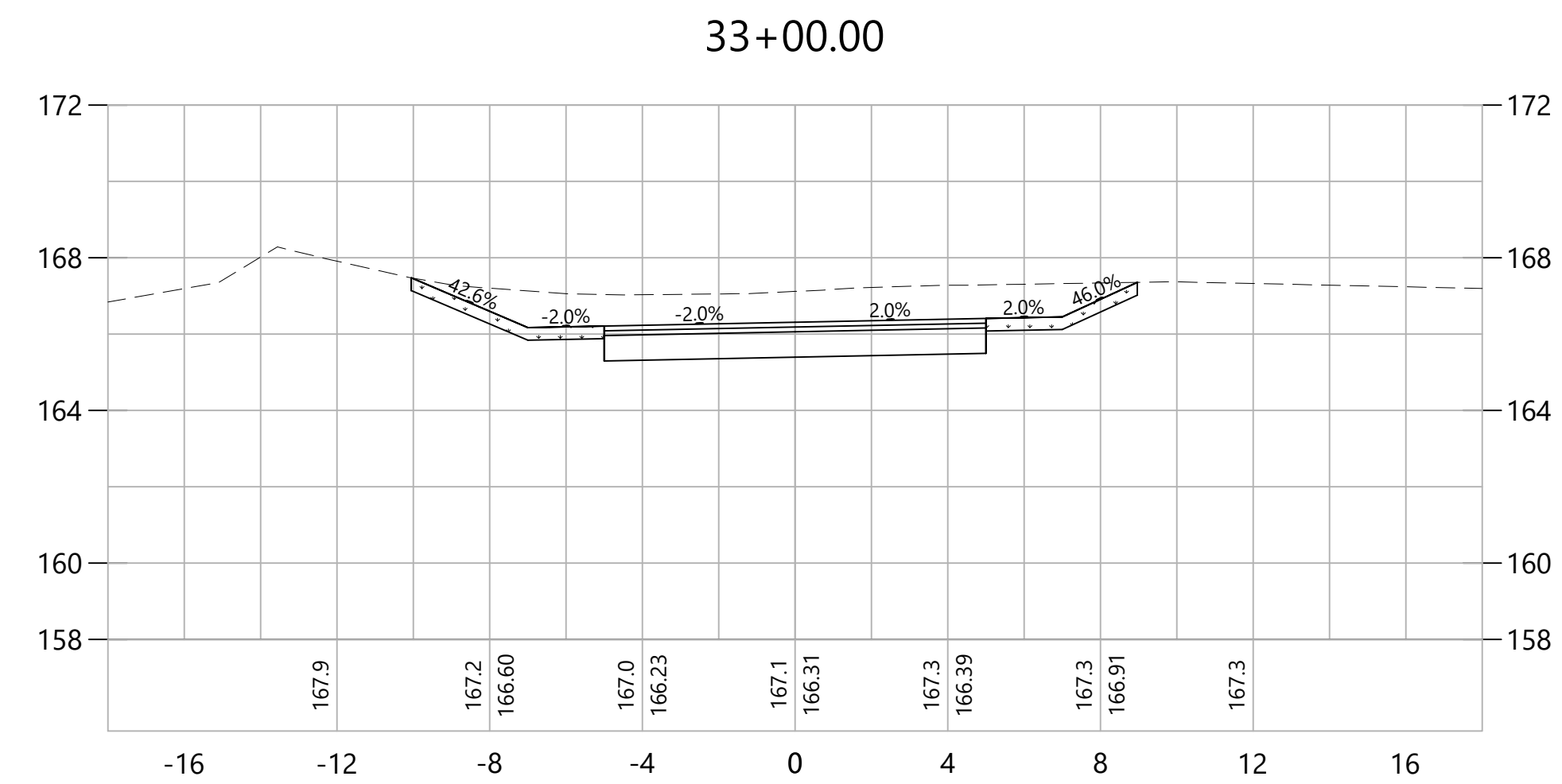
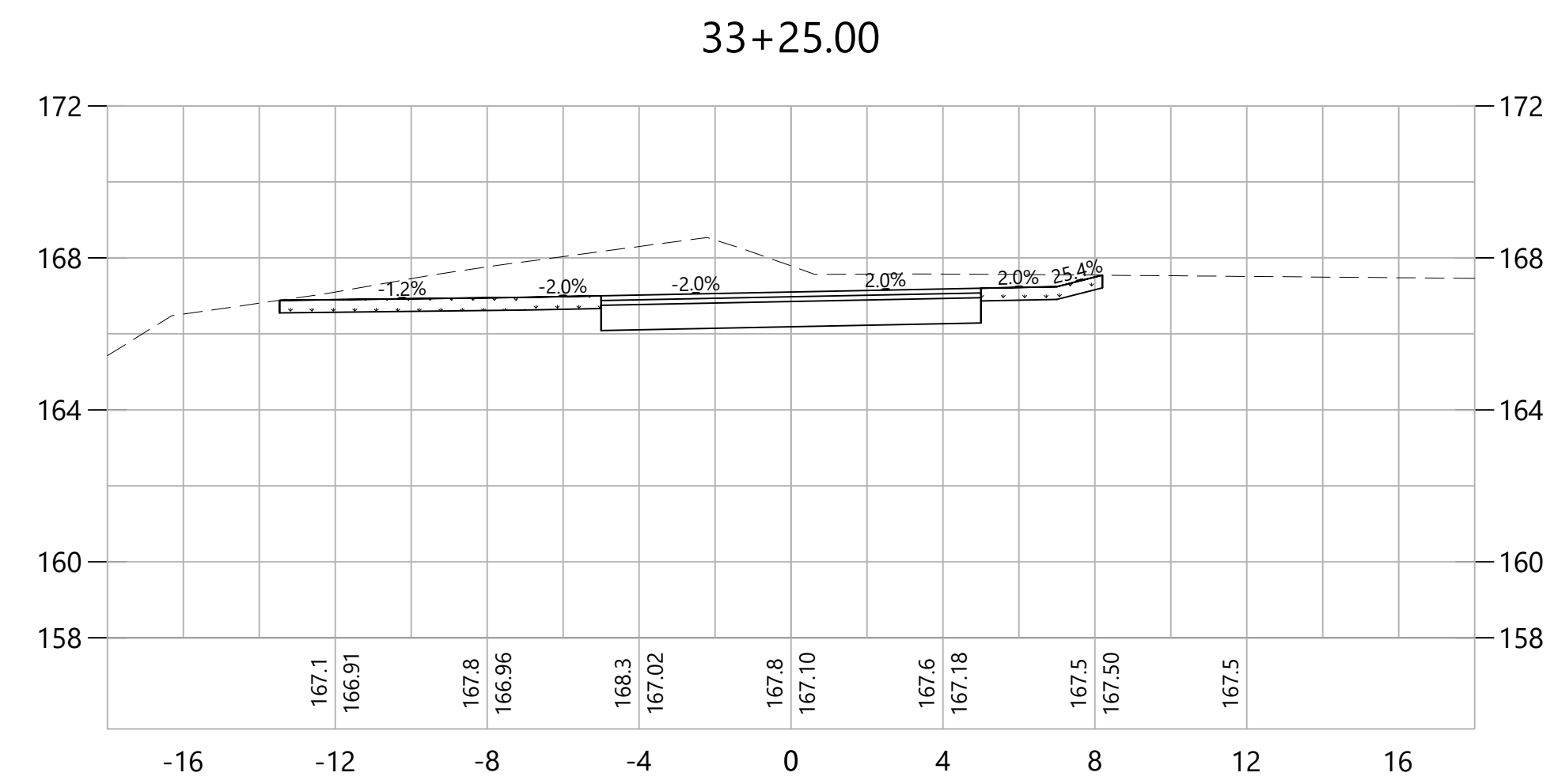
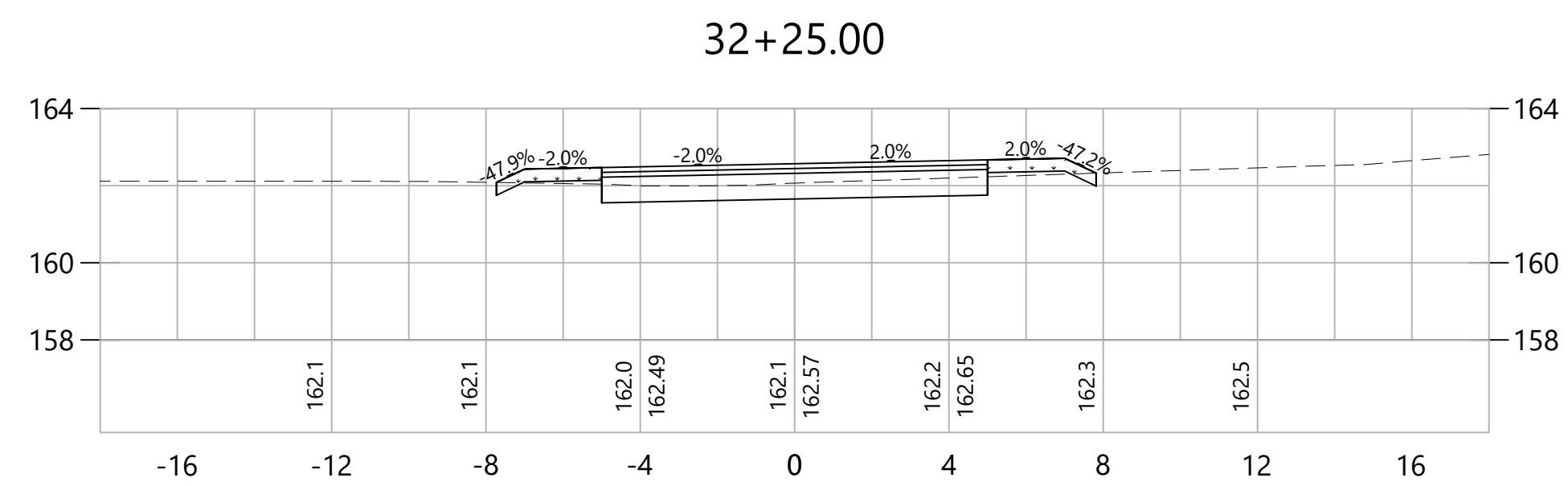
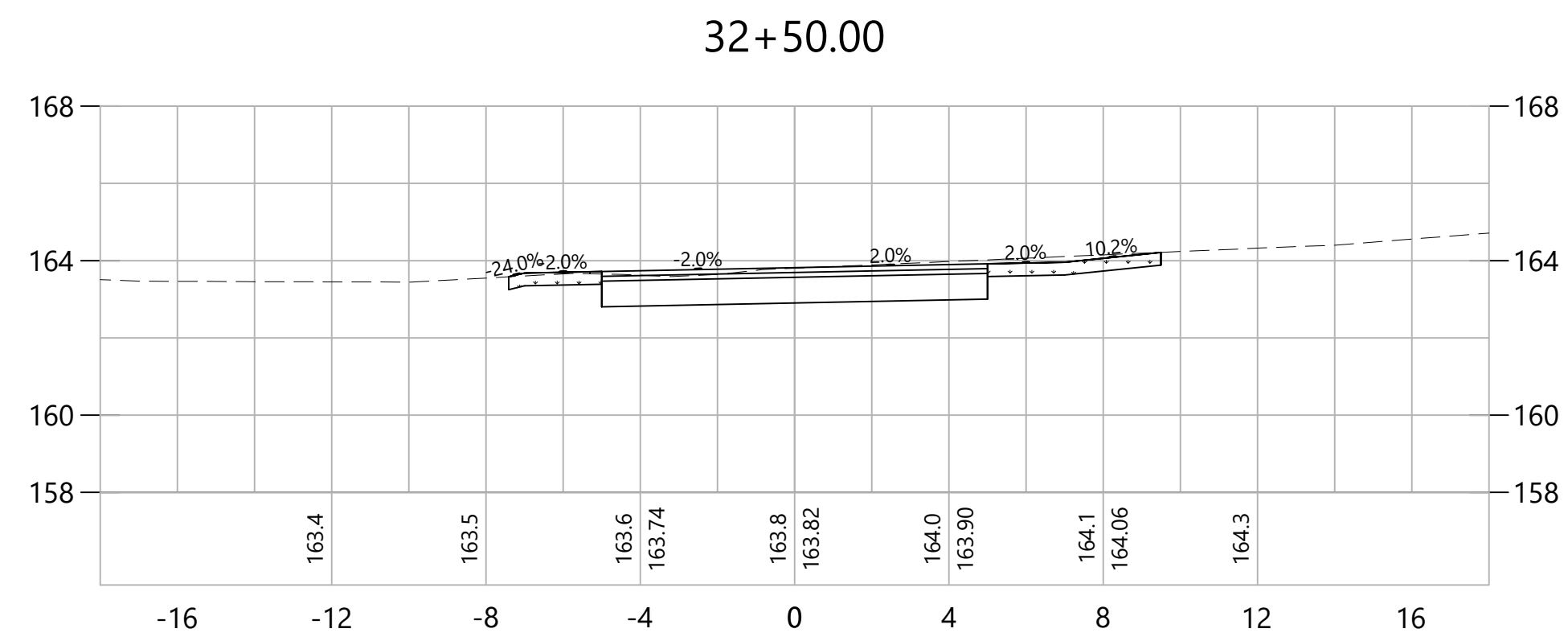
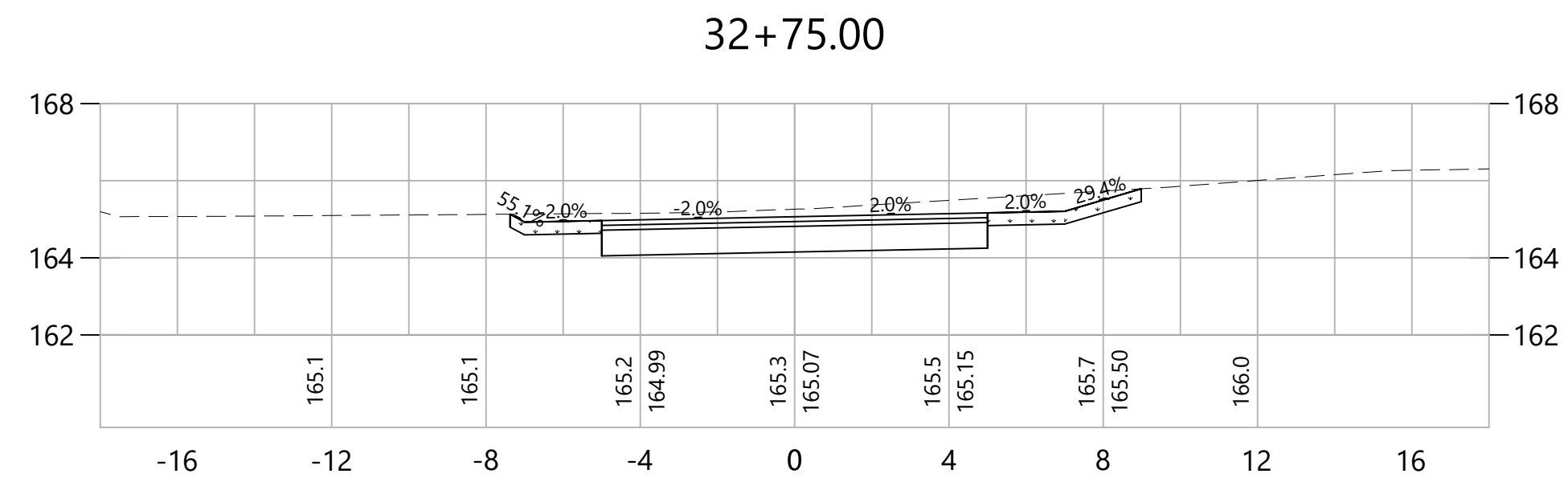
TOWN:
KILLINGLY

DRAWING TITLE:
**CROSS SECTIONS
QUINEBAUG TRAIL**

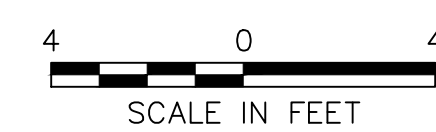
PROJECT NO.:
42970.00

DRAWING NO.:
CRO-16

SHEET NO.:
36 OF 37



REV.	DATE	DESCRIPTION REVISIONS	SHEET. NO.



DESIGNER:
EAN
DRAFTER:
EAN
CHECKED BY:
CF
APPROVED BY: SON



Engineers Scientists Planners Designers

ISSUED FOR CONSTRUCTION DATE: DECEMBER, 2023

PROJECT TITLE:
**QUINEBAUG RIVER TRAIL
PHASE V**

CADD FILENAME: CRO-42970.DWG

TOWN:
KILLINGLY

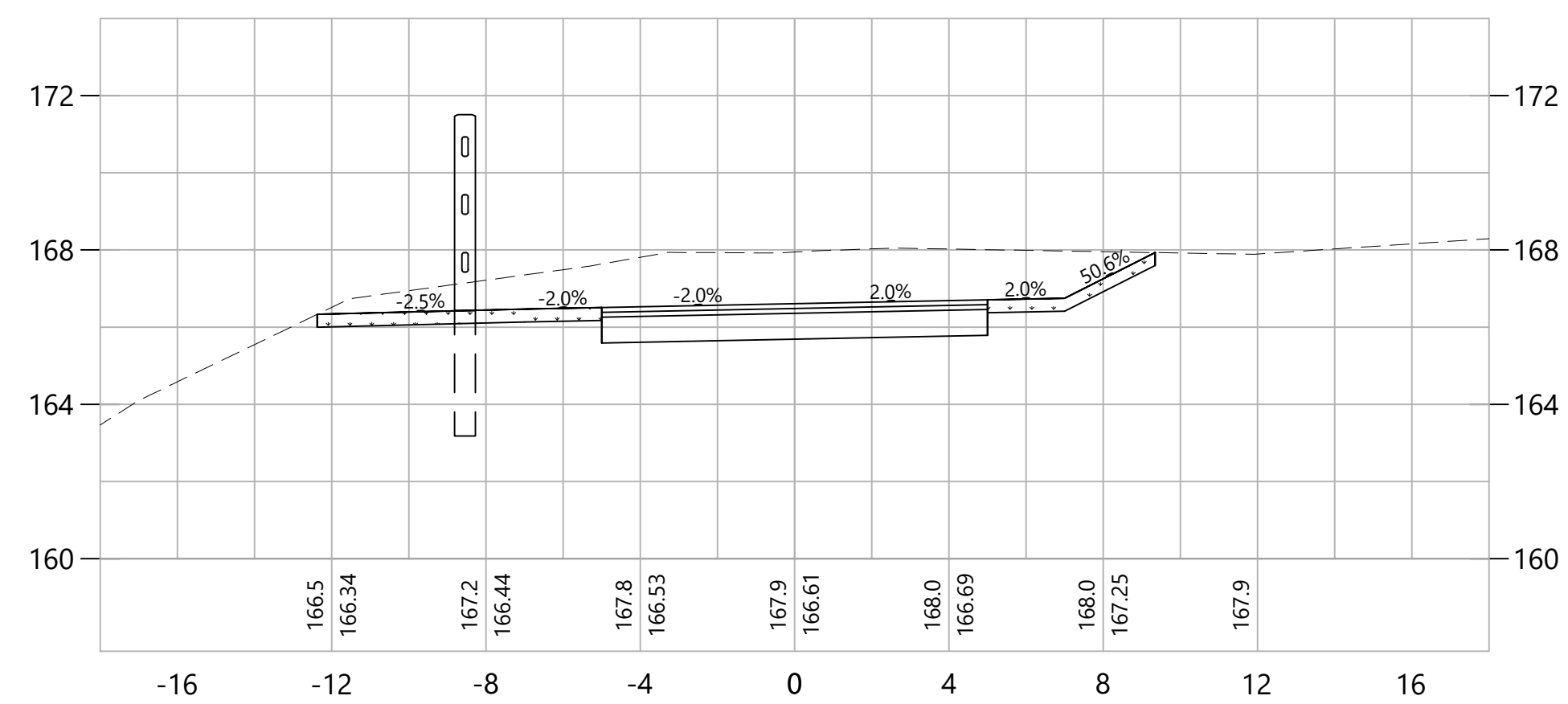
DRAWING TITLE:
**CROSS SECTIONS
QUINEBAUG TRAIL**

PROJECT NO.:
42970.00

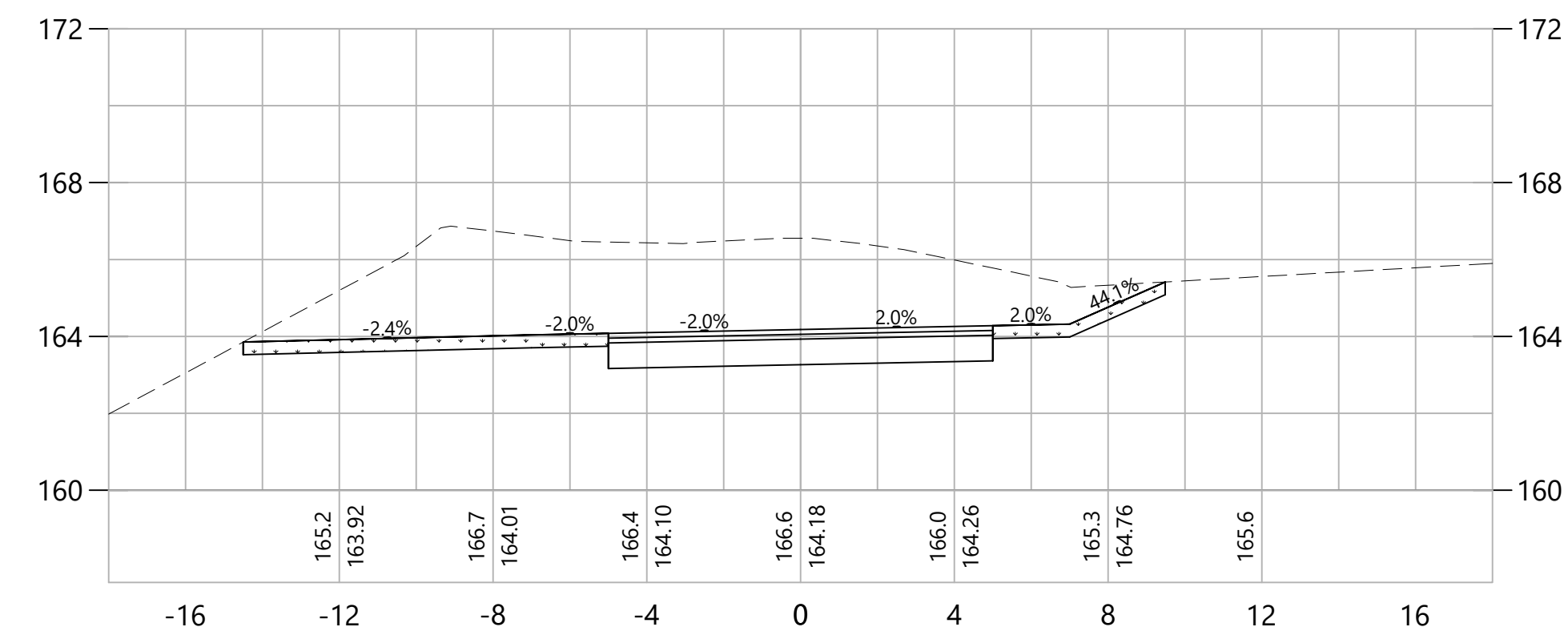
DRAWING NO.:
CRO-17

SHEET NO.:
37 OF 37

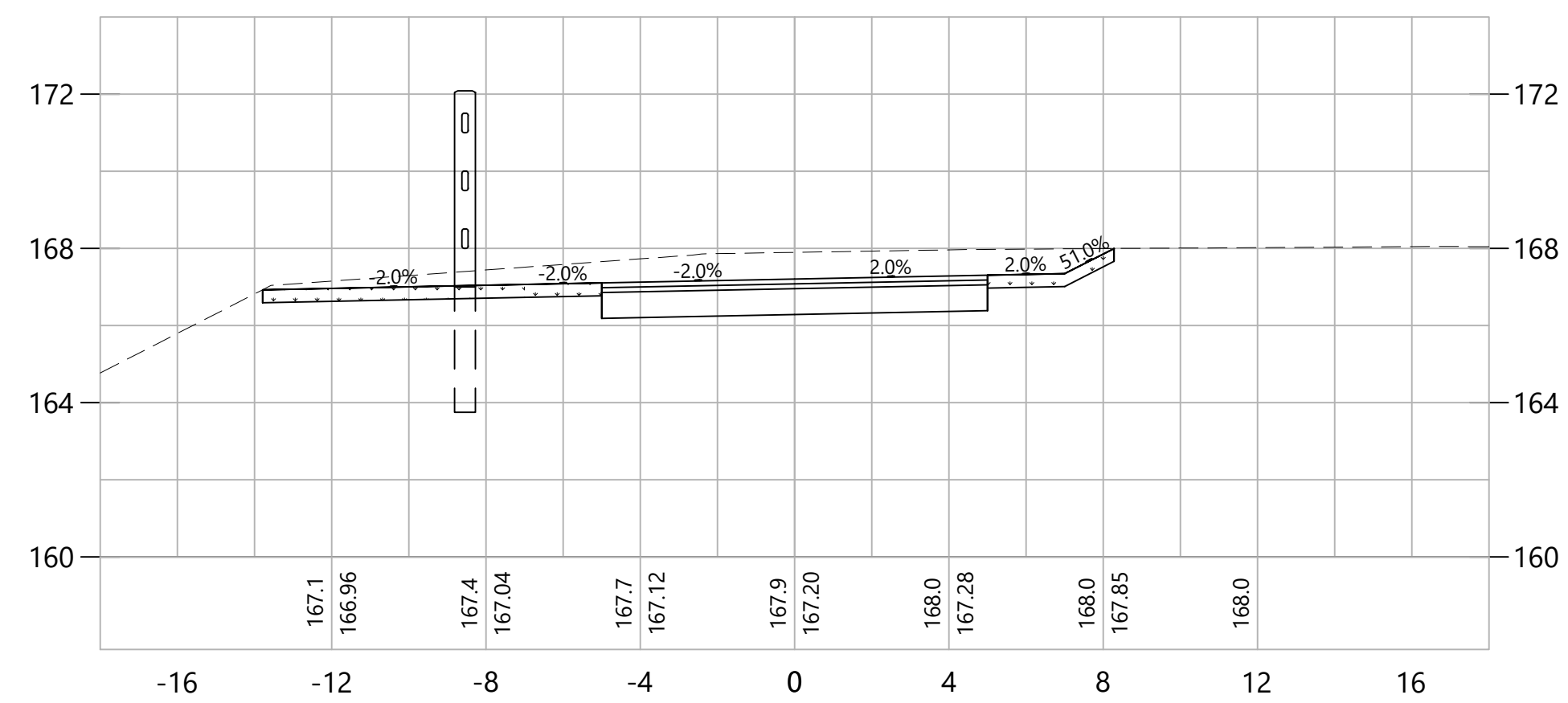
33+75.00



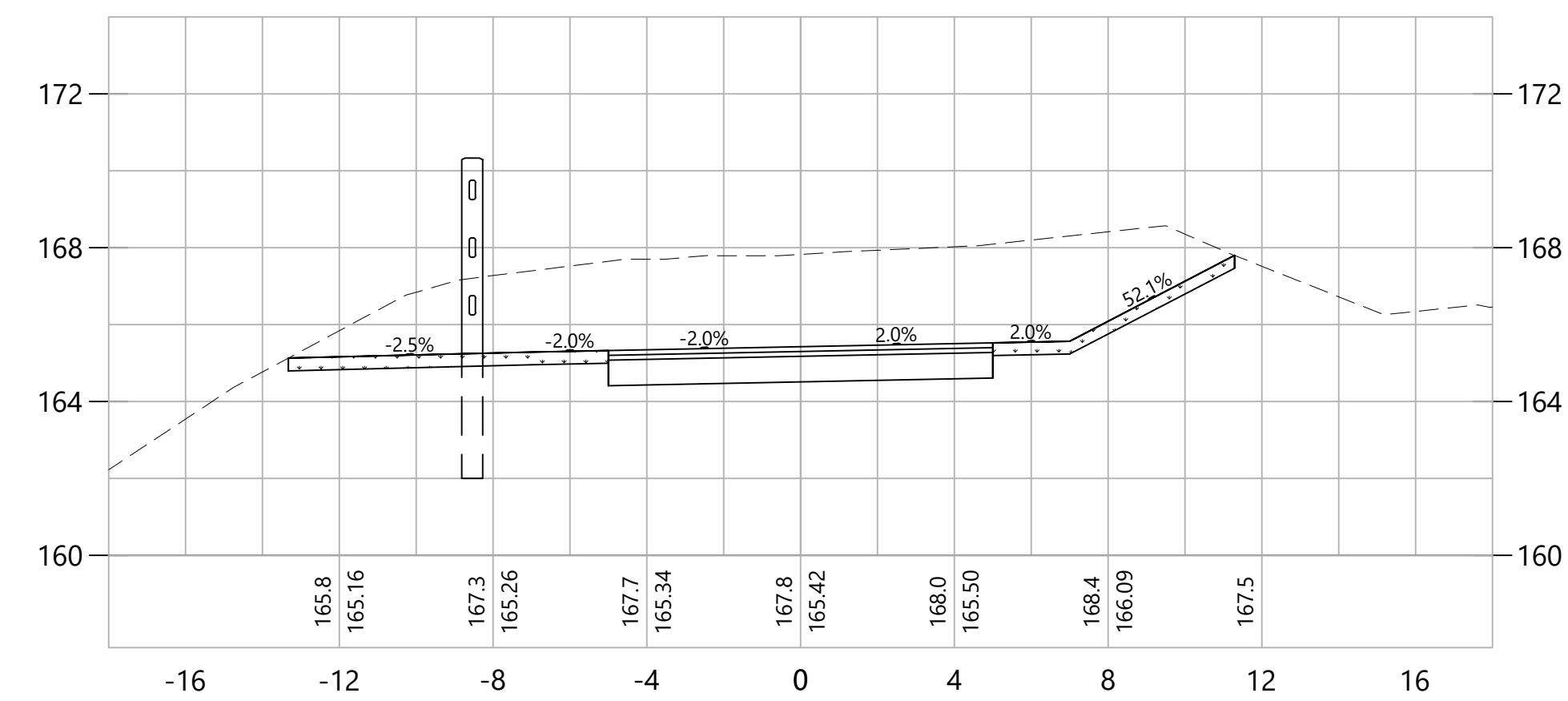
34+25.00



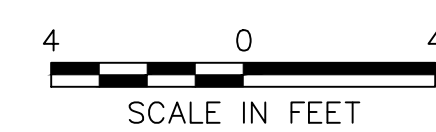
33+50.00



34+00.00



REV.	DATE	DESCRIPTION REVISIONS	SHEET. NO.



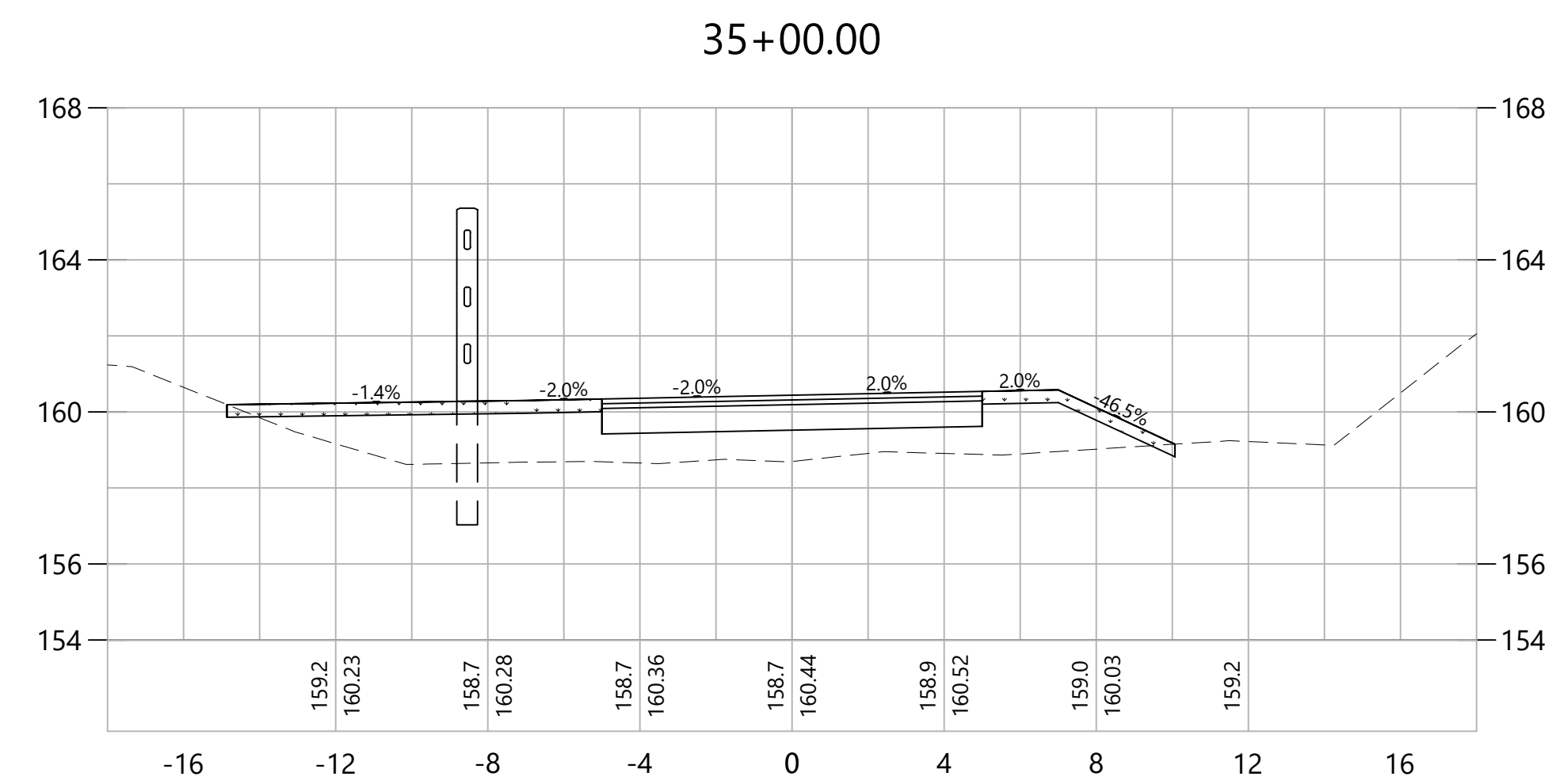
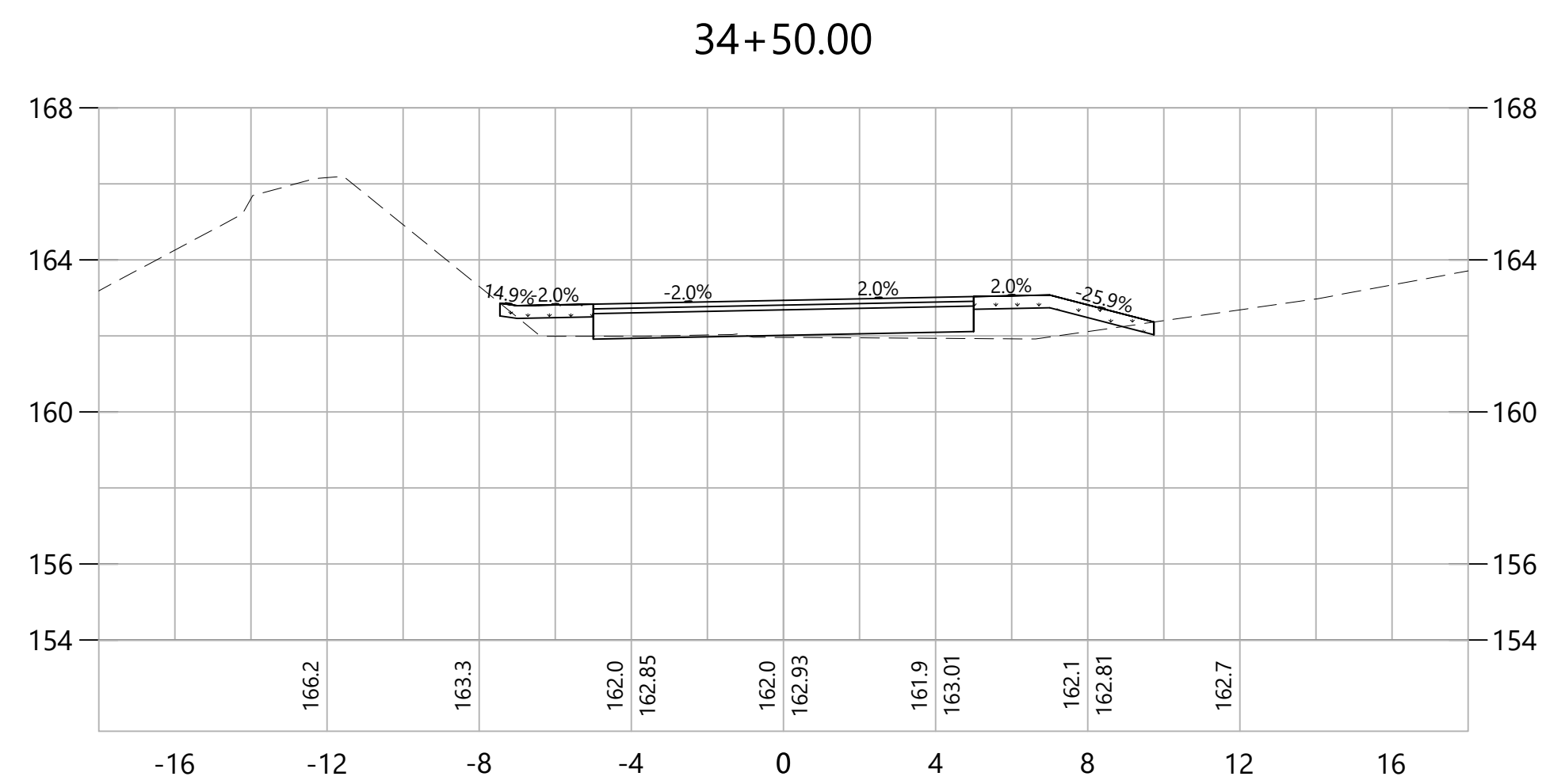
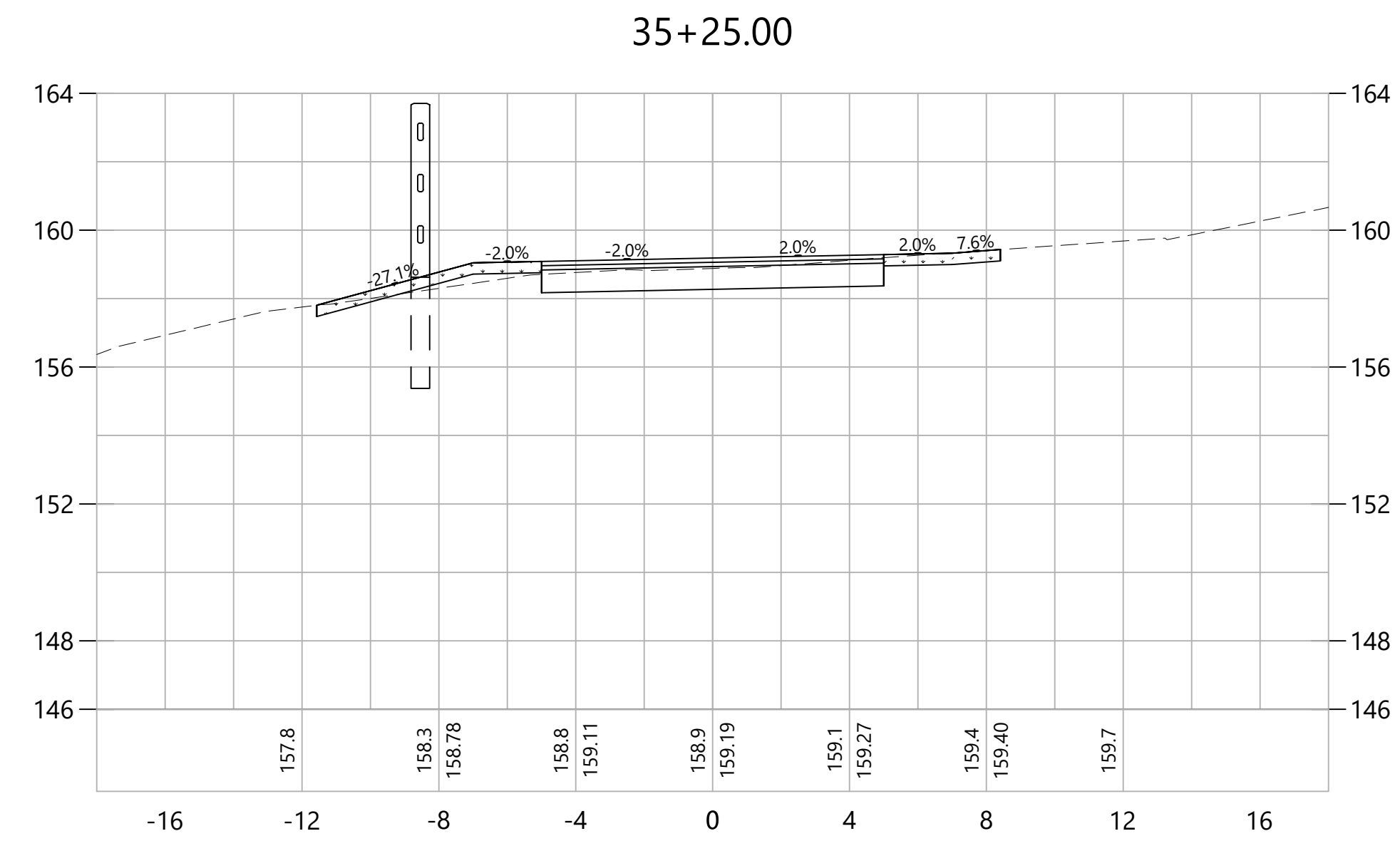
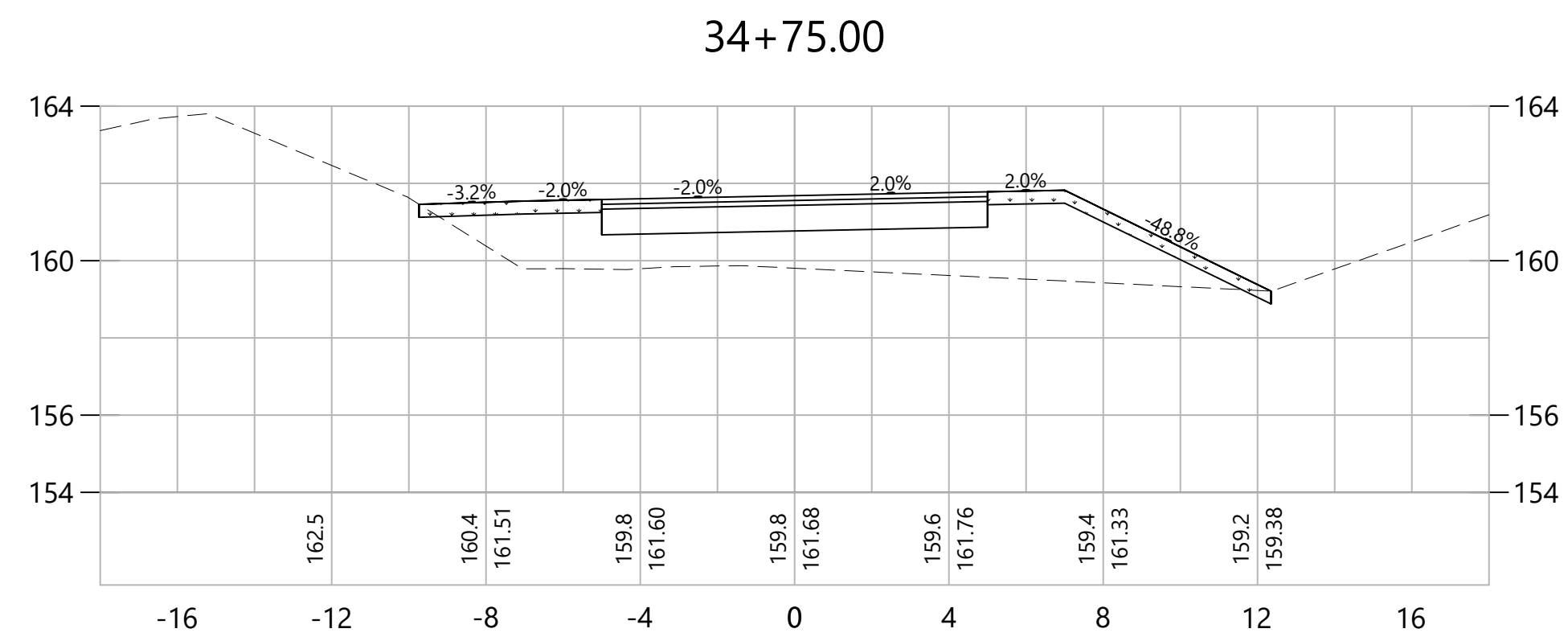
DESIGNER:
EAN
DRAFTER:
EAN
CHECKED BY:
CF
APPROVED BY: SON

vhb
Engineers Scientists Planners Designers
ISSUED FOR CONSTRUCTION DATE: DECEMBER, 2023

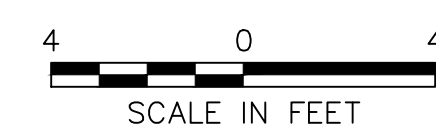
PROJECT TITLE:
**QUINEBAUG RIVER TRAIL
PHASE V**
CADD FILENAME: CRO-42970.DWG

TOWN:
KILLINGLY
DRAWING TITLE:
**CROSS SECTIONS
QUINEBAUG TRAIL**

PROJECT NO.:
42970.00
DRAWING NO.:
CRO-18
SHEET NO.:
38 OF 37



REV.	DATE	DESCRIPTION REVISIONS	SHEET. NO.



DESIGNER:
EAN
DRAFTER:
EAN
CHECKED BY:
CF
APPROVED BY: SON



Engineers Scientists Planners Designers

ISSUED FOR CONSTRUCTION DATE: DECEMBER, 2023

PROJECT TITLE:
**QUINEBAUG RIVER TRAIL
PHASE V**
CADD FILENAME: CRO-42970.DWG

TOWN:
KILLINGLY
DRAWING TITLE:
**CROSS SECTIONS
QUINEBAUG TRAIL**

PROJECT NO.:
42970.00
DRAWING NO.:
CRO-19
SHEET NO.:
39 OF 37