



# TOWN OF KILLINGLY

PLANNING & DEVELOPMENT OFFICE  
172 Main Street, Killingly, CT 06239  
Tel: 860 779-5311 Fax: 860 779-5381

RECEIVED  
TOWN CLERK, KILLINGLY, CT

2017 JUL -3 AM 9:24

*Elizabeth M. Wilson*

## MEMORANDUM

TO: Elizabeth Wilson, Killingly Town Clerk  
FROM: Ann-Marie Aubrey, Director of Planning and Development  
DATE: June 30, 2017  
SUBJECT: Zone (Map) Change Application #17-1174 – Letter received from CT DEEP, dated April 6, 2017; RE: Aquifer protection Area Program Implementation for the Town of Killingly – Level “A” Mapping Approval for the Connecticut Water Company’s Crystal-Brooklyn Well Field.

In accordance with Connecticut General Statutes Section 8-3(a) the Killingly Planning and Zoning Commission notifies you that the Commission will conduct a hearing on a Zone (Map) Change Application #17-1174 – Letter received from CT DEEP, dated April 6, 2017; RE: Aquifer protection Area Program Implementation for the Town of Killingly – Level “A” Mapping Approval for the Connecticut Water Company’s Crystal-Brooklyn Well Field.

Please note that this Zone Map Change is a required Map Change, the April 6, 2017 letter from CT DEEP (attached hereto) that the municipalities “shall delineate the Aquifer Protection Area Boundary for the Crystal-Brooklyn Well Field on the Town’s official zoning map by AUGUST 6, 2017 as required by the Regulations of Connecticut State Agencies Section 22a-354i-2.”

A copy of the proposed Zoning (Map) Change is attached for your use.

A public hearing is scheduled for: **Monday, July 17, 2017 @ 7:00 PM.**  
Town Meeting Room  
Second Floor, Killingly Town Hall  
172 Main Street, Killingly, CT 06239

All interested parties are urged to attend and be heard. Written testimony will also be accepted up through the close of the public hearing. The application file is available for review at the Planning and Development Office at the above address during our regular business hours; Monday, Wednesday, Thursday 8:00 am to 5:00 pm; Tuesday 8:00 am to 6:00 pm and Friday 8:00 am to 12:00 pm (noontime).

**Please post this notice for public notification a minimum of 10 days before the scheduled public hearing, excluding the day of posting and the day of the hearing. Please do not remove this posting until after the public hearing on July 17, 2017. Thank you.**

Any inquiries or questions can be directed to the Planning and Development Office at 860-779-5311; voicemail is available after our normal business hours.

Thank you for your consideration.

Sincerely,

  
Ann-Marie L. Aubrey  
Director of Planning and Development

**Attachment: Copy of the proposed Map Change**

**Level A Map for the  
Connecticut Water Company  
Crystal Brooklyn Well Field  
Killingly, CT**

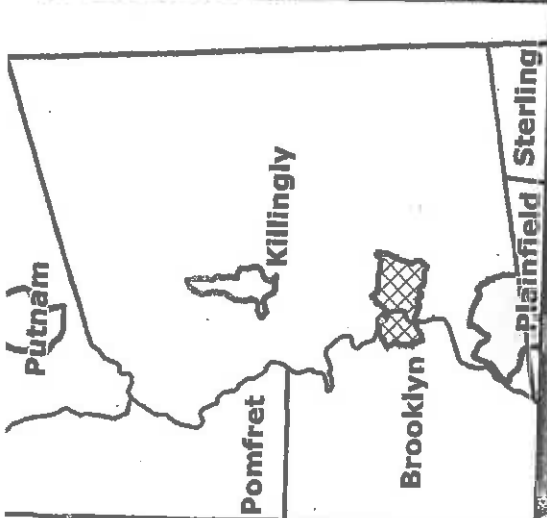
- Final Adopted Aquifer Protection
- Final Aquifer Protection
- Preliminary Aquifer Protection






0 800 1,600 Feet

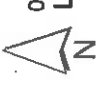
Source: Bureau of Water Protection & Land Reuse  
CT Department of Energy & Environmental Protection  
Map printed 4/4/17

Crystal Brooklyn Well Field  
Level A  
Aquifer Protection Area



**Level A Map for the  
Connecticut Water Company  
Crystal Brooklyn Well Field  
Killingly, CT**

-  Final Adopted Aquifer Protection
-  Final Aquifer Protection
-  Preliminary Aquifer Protection



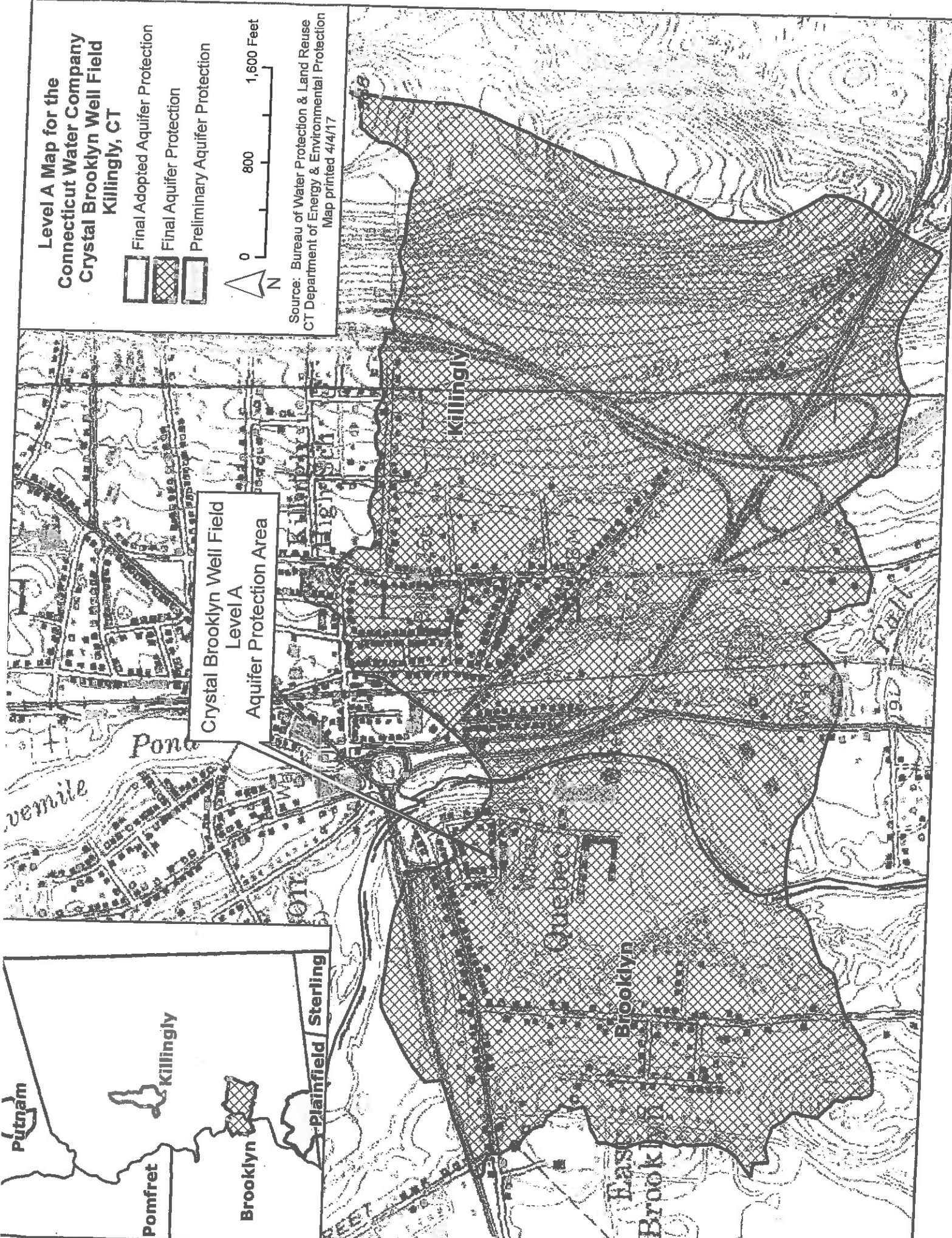
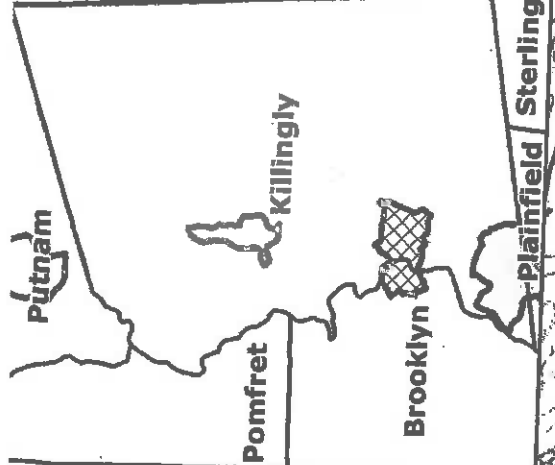
1,600 Feet

800

0

Source: Bureau of Water Protection & Land Reuse  
CT Department of Energy & Environmental Protection  
Map printed 4/4/17

Crystal Brooklyn Well Field  
Level A  
Aquifer Protection Area





## APPROVAL OF LEVEL A AQUIFER MAPPING

February 14, 2017

Keith Nadeau, P.E.  
The Connecticut Water Company  
93 West Main St.  
Clinton, CT 06413-0562

RE: Level A Mapping for Connecticut Water Company, Crystal-Brooklyn Wellfield, Brooklyn, CT

Dear Mr. Nadeau:

The Level A Mapping prepared by Milone & MacBroom, Inc. for the Brooklyn Wellfield has been reviewed by the Department of Energy & Environmental Protection Bureau of Water Protection and Land Reuse. The submission is consistent with Section 22a-354b-1(b) of the Regulations of Connecticut State Agencies and is hereby approved in accordance with Section 22a-354d of the Connecticut General Statutes.

The mapping will be entered into the CT DEEP Geographic Information System and will be available on the CT DEEP web site at [www.ct.gov/deep/aquiferprotection](http://www.ct.gov/deep/aquiferprotection) within the next few weeks. Formal notification and transmittal to the towns of Brooklyn and Killingly regarding program implementation requirements will be sent out shortly. If you have any questions regarding the mapping, please contact Corinne Fitting at (860) 424-3724. Questions on municipal implementation of the program can be directed to Kim Czaplá at (860) 424-3335.

Sincerely,

Denise Ruzicka

Director

Bureau of Water Protection & Land Reuse  
Water Planning & Management Division

DR/crf

cc: Jana Roberson, Brooklyn Land Use Administrator and Aquifer Protection Area Contact  
Eric Rumsey, Killingly Planner and Aquifer Protection Area contact  
John Filchak, Executive Director, NECCOG  
Scott J. Bighinatti, Milone & MacBroom, Inc.,  
Jan Czeczotka, CT DEEP LWRD  
Lori Mathieu, Department of Public Health Drinking Water Section